

NOTICE!!

These documents have been scanned!

Do not place un-scanned documents beneath this notice!

Do not remove this notice from this file!

GPO Jacket No. 560-102
Print Order 61540
Rise Business Services, LLC
Job=AZ15 4/29/2019



Box Number= AZ15005



Claim Begin-End: AMC445846-AMC445882

1 Initial Receipt



AZ15005-1

AMC450400-AMC453366

United States Department of the Interior
Bureau of Land Management
 DIV OF LANDS, MINRLS & ENERGY
 ONE N CENTRAL AVE
 PHOENIX, AZ 85004 -4427
 Phone: 602-417-9200

Receipt

No: 3982537

Transaction #: 4092695	
Date of Transaction: 09/22/2017	
CUSTOMER:	
GOLDEN KEYS EXPLORATION LLC PO BOX 1243 COTTONWOOD, AZ 86326-1243 US	

ENTERED
 SEP 27 2017
 BY: R. Am

LINE #	QTY	DESCRIPTION	REMARKS	UNIT PRICE	TOTAL
1	37.00	LOCATABLE MINERALS / MINING CLAIMS- NEW, UNADJUD, ONE OR MORE AUTH NOS / NEW MINING CLAIM PROCESSING FEE CASES: AMC445846/\$20.00, AMC445847/\$20.00, AMC445848/\$20.00, AMC445849/\$20.00, AMC445850/\$20.00, AMC445851/\$20.00, AMC445852/\$20.00, AMC445853/\$20.00, AMC445854/\$20.00, AMC445855/\$20.00, AMC445856/\$20.00, AMC445857/\$20.00, AMC445858/\$20.00, AMC445859/\$20.00, AMC445860/\$20.00, AMC445861/\$20.00, AMC445862/\$20.00, AMC445863/\$20.00, AMC445864/\$20.00, AMC445865/\$20.00, AMC445866/\$20.00, AMC445867/\$20.00, AMC445868/\$20.00, AMC445869/\$20.00, AMC445870/\$20.00, AMC445871/\$20.00, AMC445872/\$20.00, AMC445873/\$20.00, AMC445874/\$20.00, AMC445875/\$20.00, AMC445876/\$20.00, AMC445877/\$20.00, AMC445878/\$20.00, AMC445879/\$20.00, AMC445880/\$20.00, AMC445881/\$20.00, AMC445882/\$20.00		- n/a -	740.00
		LOCATABLE MINERALS / MINING CLAIMS- NEW, UNADJUD, ONE OR MORE AUTH NOS / NEW MINING CLAIMS LOCATION FEE CASES: AMC445846/\$37.00, AMC445847/\$37.00, AMC445848/\$37.00, AMC445849/\$37.00, AMC445850/\$37.00, AMC445851/\$37.00, AMC445852/\$37.00, AMC445853/\$37.00, AMC445854/\$37.00, AMC445855/\$37.00, AMC445856/\$37.00, AMC445857/\$37.00,			

2	37.00	AMC445858/\$37.00, AMC445859/\$37.00, AMC445860/\$37.00, AMC445861/\$37.00, AMC445862/\$37.00, AMC445863/\$37.00, AMC445864/\$37.00, AMC445865/\$37.00, AMC445866/\$37.00, AMC445867/\$37.00, AMC445868/\$37.00, AMC445869/\$37.00, AMC445870/\$37.00, AMC445871/\$37.00, AMC445872/\$37.00, AMC445873/\$37.00, AMC445874/\$37.00, AMC445875/\$37.00, AMC445876/\$37.00, AMC445877/\$37.00, AMC445878/\$37.00, AMC445879/\$37.00, AMC445880/\$37.00, AMC445881/\$37.00, AMC445882/\$37.00		- n/a -	1369.00
3	37.00	LOCATABLE MINERALS / MINING CLAIMS- NEW, UNADJUD, ONE OR MORE AUTH NOS / NEW MINING CLAIMS MAINTENANCE FEE CASES: AMC445846/\$155.00, AMC445847/\$155.00, AMC445848/\$155.00, AMC445849/\$155.00, AMC445850/\$155.00, AMC445851/\$155.00, AMC445852/\$155.00, AMC445853/\$155.00, AMC445854/\$155.00, AMC445855/\$155.00, AMC445856/\$155.00, AMC445857/\$155.00, AMC445858/\$155.00, AMC445859/\$155.00, AMC445860/\$155.00, AMC445861/\$155.00, AMC445862/\$155.00, AMC445863/\$155.00, AMC445864/\$155.00, AMC445865/\$155.00, AMC445866/\$155.00, AMC445867/\$155.00, AMC445868/\$155.00, AMC445869/\$155.00, AMC445870/\$155.00, AMC445871/\$155.00, AMC445872/\$155.00, AMC445873/\$155.00, AMC445874/\$155.00, AMC445875/\$155.00, AMC445876/\$155.00, AMC445877/\$155.00, AMC445878/\$155.00, AMC445879/\$155.00, AMC445880/\$155.00, AMC445881/\$155.00, AMC445882/\$155.00		- n/a -	5735.00
TOTAL:					\$7,844.00

PAYMENT INFORMATION				
1	AMOUNT:	7844.00	POSTMARKED: 09/20/2017	
	TYPE:	CHECK	RECEIVED: 09/21/2017	
	CHECK NO:	0448612336		
	NAME:	MCKAY, STEPHEN C PO BOX 1243 COTTONWOOD AZ 86326-1243 US		

REMARKS

This receipt was generated by the automated BLM Collections and Billing System and is a paper representation of a portion of the official electronic record contained therein.

NOTICE!!

These documents have been scanned!

Do not place un-scanned documents beneath this notice!

Do not remove this notice from this file!

GPO Jacket No. 560-102
Print Order 61540
Rise Business Services, LLC
Job=AZ15 4/29/2019



Box Number= AZ15005



Claim Begin-End: AMC445846-AMC445882

2 Correspondence



AZ15005-1

AMC450400-AMC453366

**NO
DOCUMENTS
FOUND**

NO DOCUMENTS FOUND
NO DOCUMENTS FOUND

NOTICE!!

These documents have been scanned!

Do not place un-scanned documents beneath this notice!

Do not remove this notice from this file!

GPO Jacket No. 560-102
Print Order 61540
Rise Business Services, LLC
Job=AZ15 4/29/2019



Box Number= AZ15005



Claim Begin-End: AMC445846-AMC445882

3 Transfers



AZ15005-1

AMC450400-AMC453366

**NO
DOCUMENTS
FOUND**

NO DOCUMENTS FOUND
NO DOCUMENTS FOUND

NOTICE!!

These documents have been scanned!

Do not place un-scanned documents beneath this notice!

Do not remove this notice from this file!

GPO Jacket No. 560-102
Print Order 61540
Rise Business Services, LLC
Job=AZ15 4/29/2019



Box Number= AZ15005



Claim Begin-End: AMC445846-AMC445882

4 Annual Filings



AZ15005-1

AMC450400-AMC453366

Quarles & Brady LLP

One South Church Avenue
Suite 1700
Tucson, Arizona 85701-1621
520.770.8700
Fax 520.623.2418
www.quarles.com

Attorneys at Law in
Chicago
Indianapolis
Madison
Milwaukee
Naples
Phoenix
Scottsdale
Tampa
Tucson
Washington, D.C.

440325
443314
~~440325~~
445846
448626
~~440325~~
~~448626~~

Writer's Direct Dial: 520-770-8708
E-Mail: tiffany.morris@quarles.com

August 6, 2018

VIA OVERNIGHT COURIER

Bureau of Land Management
Arizona State Office
Attention: Information Access Center
One North Central Avenue, Suite 800
Phoenix, Arizona 85004-4427

RECEIVED
BLM AZ STATE OFFICE
2018 AUG - 8 P 2:54
PHOENIX, ARIZONA

RE: *Payment of Claim Maintenance Fees for Golden Keys Exploration, LLC*

Dear Ladies and Gentlemen:

Delivered herewith is a check in the amount of \$32,240 as payment of the claim maintenance fees pursuant to 30 U.S.C. § 28f(a), as adjusted by 30 U.S.C. § 28j(c) and implemented by notice in the 74 *Federal Register* 30959-62 (June 29, 2009) and as amended by the Consolidated Appropriations Act 2012, Pub. L. No. 112-74, 125 Stat 786 (2011). The owners are paying a maintenance fee of \$155.00 per claim for the assessment year beginning September 1, 2018. Also enclosed is a copy of the Certification of Payment of Maintenance Fee in Lieu of Affidavit of Annual Assessment Work to be recorded with the Mohave County Recorder's Office.


Please return a date-stamped copy of this letter and the affidavit along with the receipt for payment to this office.

Thank you for your assistance and please feel free to contact me with any questions or concerns.

Sincerely,



Tiffany N. Morris
Legal Specialist



Enclosures
QB\165636.00003\52865547.1

4232395

When Recorded Mail To:

Marian C. LaLonde, Esq.
QUARLES & BRADY, LLP
1 S. Church Avenue, Suite 1700
Tucson, Arizona 85701

CAPTION HEADING: Certification of Payment of Maintenance Fee In Lieu
of Affidavit of Annual Assessment Work

RECEIVED
BLM AZ STATE OFFICE
2010 AUG - 8 P 2:54
PHOENIX, ARIZONA

**CERTIFICATION OF PAYMENT OF MAINTENANCE FEE
IN LIEU OF AFFIDAVIT OF ANNUAL ASSESSMENT WORK**

STATE OF ARIZONA)
) ss.
County of Pima)

Marian C. LaLonde, being first duly sworn, deposes and says that:


1. She is an agent for Golden Keys Exploration LLC, an Arizona limited liability company, the owner of the unpatented mining claims situated in Mohave County, Arizona (the "Claims"), the location notices of which are of record in said county, and in the records of the Arizona State Office of the Bureau of Land Management under the file numbers indicated in the attached Exhibit A.

2. Pursuant to the 30 U.S.C. § 28f(a), as adjusted by 30 U.S.C. § 28j(c) and implemented by notice in 74 *Federal Register* 30959-62 (June 29, 2009) and as amended by the Consolidated Appropriations Act 2012, Pub. L. No. 112-74, 125 Stat. 786 (2011), the owner has paid a maintenance fee of \$155.00 per claim for the assessment year beginning September 1, 2018. This Certificate is in lieu of an affidavit of performance of annual assessment work or notice of intent to hold.

3. The name and address of the owners of **all** claims for which this Certificate is prepared are Golden Keys Exploration LLC, P.O. Box 1243, Cottonwood, AZ 86326. **THIS IS NOT AN ADDRESS CHANGE.**

4. The Claims are held and claimed by the owner for the valuable mineral contained therein.

DATED this 6th day of August, 2018.



Marian C. LaLonde

Sworn and subscribed to before me this 6th day of August, 2018, by Marian C. LaLonde, Agent for Golden Keys Exploration LLC.



Notary Public

RECEIVED
BLM AZ STATE OFFICE
2018 AUG - 8 P 2:54
PHOENIX, ARIZONA

ENTERED
 AUG 14 2016
 BY: SC

EXHIBIT A

Golden Keys Exploration LLC Unpatented Mining Claims

The following unpatented lode and placer mining claims are located and recorded in Mohave County, Arizona in Sections 22, 23, 25, 26, 27, 34, 35 and 36, Township 14 North, Range 11 West, of the G&SR Meridian:

BLM Serial Number	Claim Name	Location Date	County Records Number	Recording Date
AMC440325	GK 1	10/05/2016	2016047738	10/21/2016
AMC440326	GK 2	10/05/2016	2016047739	10/21/2016
AMC440327	GK 3	10/05/2016	2016047740	10/21/2016
AMC440328	GK 4	10/05/2016	2016047741	10/21/2016
AMC440329	GK 5	10/05/2016	2016047742	10/21/2016
AMC440330	GK 6	10/05/2016	2016047743	10/21/2016
AMC440331	GK 7	10/05/2016	2016047744	10/21/2016
AMC440332	GK 8	10/05/2016	2016047745	10/21/2016
AMC440333	GK 9	10/05/2016	2016047746	10/21/2016
AMC440334	GK 10	10/05/2016	2016047747	10/21/2016
AMC440335	GK 11	10/05/2016	2016047748	10/21/2016
AMC440336	GK 12	10/05/2016	2016047749	10/21/2016
AMC440337	GK 13	10/05/2016	2016047750	10/21/2016
AMC440338	GK 14	10/05/2016	2016047751	10/21/2016
AMC440339	GK 15	10/05/2016	2016047752	10/21/2016
AMC440340	GK 16	10/05/2016	2016047753	10/21/2016
AMC440341	GK 17	10/05/2016	2016047754	10/21/2016
AMC440342	GK 18	10/05/2016	2016047755	10/21/2016
AMC440343	GK 19	10/05/2016	2016047756	10/21/2016
AMC440344	GK 20	10/05/2016	2016047757	10/21/2016
AMC440345	GK 21	10/05/2016	2016047758	10/21/2016
AMC440346	GK 22	10/05/2016	2016047759	10/21/2016
AMC440347	GK 23	10/06/2016	2016047760	10/21/2016
AMC440348	GK 24	10/06/2016	2016047761	10/21/2016
AMC440349	GK 25	10/06/2016	2016047762	10/21/2016
AMC440350	GK 26	10/06/2016	2016047763	10/21/2016
AMC440351	GK 27	10/06/2016	2016047764	10/21/2016
AMC440352	GK 28	10/06/2016	2016047765	10/21/2016
AMC440353	GK 29	10/06/2016	2016047766	10/21/2016
AMC440354	GK 30	10/06/2016	2016047767	10/21/2016

PHOENIX, ARIZONA
 AUG 14 2016
 BY: SC

BLM Serial Number	Claim Name	Location Date	County Records Number	Recording Date
AMC440355	GK 31	10/06/2016	2016047768	10/21/2016
AMC440356	GK 32	10/06/2016	2016047769	10/21/2016
AMC440357	GK 33	10/06/2016	2016047770	10/21/2016
AMC440358	GK 34	10/04/2016	2016047771	10/21/2016
AMC443321	GK 35	04/01/2017	2017015536	04/01/2017
	Amended	01/08/2018	2018000844	01/08/2018
AMC443320	GK 36	04/01/2017	2017015540	04/01/2017
	Amended	01/08/2018	2018000845	01/08/2018
AMC443319	GK 37	04/01/2017	2017015541	04/01/2017
	Amended	01/08/2018	2018000846	01/08/2018
AMC443318	GK 38	04/01/2017	2017015537	04/01/2017
	Amended	01/08/2018	2018000847	01/08/2018
AMC443317	GK 39	04/01/2017	2017015538	04/01/2017
	Amended	01/08/2018	2018000848	01/08/2018
AMC443316	GK 40	04/01/2017	2017015539	04/01/2017
	Amended	01/08/2018	2018000849	01/08/2018
AMC443315	GK 41	04/01/2017	2017015542	04/01/2017
	Amended	01/08/2018	2018000850	01/08/2018
AMC443314	GK 42	04/01/2017	2017015543	04/01/2017
	Amended	01/08/2018	2018000851	01/08/2018
AMC440365	OSM 1	10/04/2016	2016047731	10/21/2016
AMC440366	OSMP 1 ¹	10/04/2016	2016047730	10/21/2016
AMC445846	GK 43	09/18/2017	2017045199	09/20/2017
AMC445847	GK 44	09/19/2017	2017045200	09/20/2017
AMC445848	GK 45	09/19/2017	2017045201	09/20/2017
AMC445849	GK 46	09/19/2017	2017045202	09/20/2017
AMC445850	GK 47	09/19/2017	2017045203	09/20/2017
AMC445851	GK 48	09/19/2017	2017045204	09/20/2017
AMC445852	GK 49	09/19/2017	2017045205	09/20/2017
AMC445853	GK 50	09/19/2017	2017045206	09/20/2017
AMC445854	GK 51	09/19/2017	2017045207	09/20/2017
AMC445855	GK 52	09/19/2017	2017045208	09/20/2017
AMC445856	GK 53	09/19/2017	2017045209	09/20/2017
AMC445857	GK 54	09/19/2017	2017045210	09/20/2017
AMC445858	GK 55	09/19/2017	2017045211	09/20/2017

¹ Placer mining claim

ENTERED
4
AUG 14 2018
BY: _____

RECEIVED
BLM ARIZONA OFFICE
PHOENIX, ARIZONA
AUG 14 2018
P 2:55

BLM Serial Number	Claim Name	Location Date	County Records Number	Recording Date
AMC445859	GK 56	09/19/2017	2017045212	09/20/2017
AMC445860	GK 57	09/19/2017	2017045213	09/20/2017
AMC445861	GK 58	09/19/2017	2017045214	09/20/2017
AMC445862	GK 59	09/19/2017	2017045215	09/20/2017
AMC445863	GK 60	09/19/2017	2017045216	09/20/2017
AMC445864	GK 61	09/19/2017	2017045217	09/20/2017
AMC445865	GK 62	09/19/2017	2017045218	09/20/2017
AMC445866	GK 63	09/18/2017	2017045219	09/20/2017
AMC445867	GK 64	09/18/2017	2017045220	09/20/2017
AMC445868	GK 65	09/18/2017	2017045221	09/20/2017
AMC445869	GK 66	09/18/2017	2017045222	09/20/2017
AMC445870	GK 67	09/18/2017	2017045223	09/20/2017
AMC445871	GK 68	09/18/2017	2017045224	09/20/2017
	Amended	05/21/2018	2018025844	05/22/2018
AMC445872	GK 69	09/18/2017	2017045225	09/20/2017
	Amended	05/21/2018	2018025845	05/22/2018
AMC445873	GK 70	09/18/2017	2017045226	09/20/2017
	Amended	05/21/2018	2018025846	05/22/2018
AMC445874	GK 71	09/18/2017	2017045227	09/20/2017
	Amended	05/21/2018	2018025847	05/22/2018
AMC445875	GK 72	09/18/2017	2017045228	09/20/2017
	Amended	05/21/2018	2018025848	05/22/2018
AMC445876	GK 73	09/18/2017	2017045229	09/20/2017
	Amended	05/21/2018	2018025849	05/22/2018
AMC445877	GK 74	09/18/2017	2017045230	09/20/2017
	Amended	05/21/2018	2018025850	05/22/2018
AMC445878	GK 75	09/18/2017	2017045231	09/20/2017
	Amended	05/21/2018	2018025851	05/22/2018
AMC445879	GK 76	09/18/2017	2017045232	09/20/2017
	Amended	05/21/2018	2018025852	05/22/2018
AMC445880	GK 77	09/18/2017	2017045233	09/20/2017
	Amended	05/21/2018	2018025853	05/22/2018
AMC445881	GK 78	09/19/2017	2017045234	09/20/2017
	Amended	05/21/2018	2018025854	05/22/2018
AMC445882	GK 79	09/19/2017	2017045235	09/20/2017

QB\165636.00003\52849271.1

ENTERED
AUG 14 2018
BY: _____

RECEIVED
BLM ARIZONA
OFFICE
AUG 15 2:55
PHOENIX, ARIZONA

BLM Serial Number	Claim Name	Location Date	County Records Number	Recording Date
	Amended	05/21/2018	2018025855	05/22/2018
AMC448626	GK 80	01/05/2018	2018000853	01/08/2018
AMC448627	GK 81	01/05/2018	2018000854	01/08/2018
AMC448628	GK 82	01/04/2018	2018000855	01/08/2018
AMC448629	GK 83	01/04/2018	2018000856	01/08/2018
AMC448630	GK 84	01/04/2018	2018000857	01/08/2018
AMC448631	GK 85	01/04/2018	2018000858	01/08/2018
AMC448632	GK 86	01/04/2018	2018000859	01/08/2018
AMC448633	GK 87	01/04/2018	2018000860	01/08/2018
AMC448634	GK 88	01/04/2018	2018000861	01/08/2018
AMC448635	GK 89	01/04/2018	2018000862	01/08/2018
AMC448636	GK 90	01/04/2018	2018000863	01/08/2018
AMC448637	GK 91	01/04/2018	2018000864	01/08/2018
AMC448638	GK 92	01/04/2018	2018000865	01/08/2018
AMC448639	GK 93	01/04/2018	2018000866	01/08/2018
AMC448640	GK 94	01/04/2018	2018000867	01/08/2018
AMC448641	GK 95	01/04/2018	2018000868	01/08/2018
AMC448642	GK 96	01/04/2018	2018000869	01/08/2018
AMC448643	GK 97	01/04/2018	2018000870	01/08/2018
AMC448644	GK 98	01/04/2018	2018000871	01/08/2018
AMC448645	GK 99	01/04/2018	2018000872	01/08/2018
AMC448646	GK 100	01/04/2018	2018000873	01/08/2018
AMC448647	GK 101	01/04/2018	2018000874	01/08/2018
AMC448648	GK 102	01/04/2018	2018000875	01/08/2018
AMC448649	GK 103	01/04/2018	2018000876	01/08/2018
AMC448650	GK 104	01/04/2018	2018000877	01/08/2018
AMC448651	GK 105	01/04/2018	2018000878	01/08/2018
AMC448667	GK 121	01/05/2018	2018000894	01/08/2018
AMC448668	GK 122	01/05/2018	2018000895	01/08/2018
AMC448669	GK 123	01/05/2018	2018000896	01/08/2018
AMC448670	GK 124	01/05/2018	2018000897	01/08/2018
AMC448671	GK 125	01/05/2018	2018000898	01/08/2018
AMC448683	GK 137	01/03/2018	2018000910	01/08/2018
AMC448684	GK 138	01/03/2018	2018000911	01/08/2018
AMC450169	GK 167	03/25/2018	2018015582	03/28/2018

QB\165636.00003\52849271.1

ENTERED
 6 AUG 14 2018
 BY: SC

RECEIVED
 PHOENIX, ARIZONA
 8/14/2018
 P 2:55

BLM Serial Number	Claim Name	Location Date	County Records Number	Recording Date
AMC450170	GK 168	03/25/2018	2018015583	03/30/2018
AMC450171	GK 169	03/25/2018	2018015584	03/30/2018
AMC450172	GK 170	03/25/2018	2018015585	03/30/2018
AMC450173	GK 171	03/25/2018	2018015586	03/30/2018
AMC450174	GK 172	03/25/2018	2018015587	03/30/2018
AMC450175	GK 173	03/25/2018	2018015588	03/30/2018
AMC450176	GK 174	03/25/2018	2018015589	03/30/2018
AMC450177	GK 175	03/25/2018	2018015590	03/30/2018
AMC450178	GK 176	03/25/2018	2018015591	03/30/2018
AMC450179	GK 177	03/27/2018	2018015592	03/30/2018
AMC450180	GK 178	03/27/2018	2018015593	03/30/2018
AMC450181	GK 179	03/27/2018	2018015594	03/30/2018
AMC450182	GK 180	03/27/2018	2018015595	03/30/2018
AMC450183	GK 181	03/27/2017	2018015596	03/30/2018
AMC450184	GK 182	03/27/2018	2018015597	03/30/2018
AMC450185	GK 183	03/27/2018	2018015598	03/30/2018
AMC450186	GK 184	03/27/2018	2018015599	03/30/2018
AMC450187	GK 185	03/27/2018	2018015600	03/30/2018
AMC450188	GK 186	03/27/2018	2018015601	03/30/2018
AMC450189	GK 187	03/26/2018	2018015602	03/30/2018
AMC450190	GK 188	03/26/2018	2018015603	03/30/2018
AMC450191	GK 189	03/26/2018	2018015604	03/30/2018
AMC450192	GK 190	03/26/2018	2018015605	03/30/2018
AMC450193	GK 191	03/26/2018	2018015606	03/30/2018
AMC450194	GK 192	03/26/2018	2018015607	03/30/2018
AMC450195	GK 193	03/26/2018	2018015608	03/30/2018
AMC450196	GK 194	03/26/2018	2018015609	03/30/2018
AMC450197	GK 195	03/26/2018	2018015610	03/30/2018
AMC450198	GK 196	03/26/2018	2018015611	03/30/2018
AMC450199	GK 197	03/26/2018	2018015612	03/30/2018
AMC450200	GK 198	03/26/2018	2018015613	03/30/2018
AMC450201	GK 199	03/26/2018	2018015614	03/30/2018
AMC450202	GK 200	03/26/2018	2018015615	03/30/2018

RECEIVED
STATE OFFICE
PHOENIX, ARIZONA
AUG -8 P 2:55

ENTERED
AUG 14 2018
BY: _____

The following unpatented lode and placer mining claims are located and recorded in Mohave County, Arizona in Sections 30, 31 and 32, Township 14 North, Range 10 West, of the G&SR Meridian:

BLM Serial Number	Claim Name	Location Date	County Records Number	Recording Date
AMC448652	GK 106	01/06/2018	2018000879	01/08/2018
AMC448653	GK 107	01/06/2018	2018000880	01/08/2018
AMC448654	GK 108	01/06/2018	2018000881	01/08/2018
AMC448655	GK 109	01/06/2018	2018000882	01/08/2018
AMC448656	GK 110	01/06/2018	2018000883	01/08/2018
AMC448657	GK 111	01/06/2018	2018000884	01/08/2018
AMC448658	GK 112	01/06/2018	2018000885	01/08/2018
AMC448659	GK 113	01/05/2018	2018000886	01/08/2018
AMC448660	GK 114	01/05/2018	2018000887	01/08/2018
AMC448661	GK 115	01/05/2018	2018000888	01/08/2018
AMC448662	GK 116	01/05/2018	2018000889	01/08/2018
AMC448663	GK 117	01/05/2018	2018000890	01/08/2018
AMC448664	GK 118	01/05/2018	2018000891	01/08/2018
AMC448665	GK 119	01/05/2018	2018000892	01/08/2018
AMC448666	GK 120	01/05/2018	2018000893	01/08/2018
AMC448672	GK 126	01/05/2018	2018000899	01/08/2018
AMC448673	GK 127	01/05/2018	2018000900	01/08/2018
AMC448674	GK 128	01/05/2018	2018000901	01/08/2018
AMC448675	GK 129	01/05/2018	2018000902	01/08/2018
AMC448676	GK 130	01/05/2018	2018000903	01/08/2018
AMC448677	GK 131	01/05/2018	2018000904	01/08/2018
AMC448678	GK 132	01/05/2018	2018000905	01/08/2018
AMC448679	GK 133	01/05/2018	2018000906	01/08/2018
AMC448680	GK 134	01/05/2018	2018000907	01/08/2018
AMC448681	GK 135	01/05/2018	2018000908	01/08/2018
AMC448682	GK 136	01/05/2018	2018000909	01/08/2018
AMC448685	GK 139	01/03/2018	2018000912	01/08/2018
AMC448686	GK 140	01/03/2018	2018000913	01/08/2018
AMC448687	GK 141	01/03/2018	2018000914	01/08/2018
AMC448688	GK 142	01/03/2018	2018000915	01/08/2018
AMC448689	GK 143	01/03/2018	2018000916	01/08/2018
AMC448690	GK 144	01/03/2018	2018000917	01/08/2018
AMC448691	GK 145	01/03/2018	2018000918	01/08/2018

QB\165636.00003\52849271.1

ENTERED
8
AUG 14 2018
BY: *sc*

RECEIVED
BLM
PHOENIX, ARIZONA
AUG 14 2018
2:55
OFFICE

BLM Serial Number	Claim Name	Location Date	County Records Number	Recording Date
AMC448692	GK 146	01/03/2018	2018000919	01/08/2018
AMC448693	GK 147	01/03/2018	2018000920	01/08/2018
AMC448694	GK 148	01/03/2018	2018000921	01/08/2018
AMC448695	GK 149	01/03/2018	2018000922	01/08/2018
AMC448696	GK 150	01/03/2018	2018000923	01/08/2018
AMC448697	GK 151	01/03/2018	2018000924	01/08/2018
AMC448698	GK 152	01/03/2018	2018000925	01/08/2018
AMC448699	GK 153	01/03/2018	2018000926	01/08/2018
AMC448700	GK 154	01/03/2018	2018000927	01/08/2018
AMC448701	GK 155	01/03/2018	2018000928	01/08/2018
AMC448702	GK 156	01/03/2018	2018000929	01/08/2018
AMC448703	GK 157	01/03/2018	2018000930	01/08/2018
AMC448704	GK 158	01/03/2018	2018000931	01/08/2018
AMC448705	GK 159	01/03/2018	2018000932	01/08/2018

The following unpatented lode mining claims are recorded and located in Mohave County, Arizona in Sections 5 and 6, Township 13 North, Range 10 West, of the G&SR Meridian.

BLM Serial Number	Claim Name	Location Date	County Records Number	Recording Date
AMC440359	GS 1	10/04/2016	2016047732	10/21/2016
AMC440360	GS 2	10/04/2016	2016047733	10/21/2016
AMC440361	GS 3	10/04/2016	2016047734	10/21/2016
AMC440362	GS 4	10/04/2016	2016047735	10/21/2016
AMC440363	GS 5	10/04/2016	2016047736	10/21/2016
AMC440364	GS 6	10/04/2016	2016047737	10/21/2016
AMC448706	GK 160	01/03/2018	2018000933	01/08/2018
AMC448707	GK 161	01/03/2018	2018000934	01/08/2018
AMC448708	GK 162	01/03/2018	2018000935	01/08/2018
AMC448709	GK 163	01/03/2018	2018000936	01/08/2018
AMC448710	GK 164	01/03/2018	2018000937	01/08/2018
AMC448711	GK 165	01/03/2018	2018000938	01/08/2018
AMC448712	GK 166	01/03/2018	2018000939	01/08/2018

RECEIVED
 BLM STATE OFFICE
 PHOENIX, ARIZONA
 AUG-8 P 2:55

ENTERED
 AUG 14 2018
 BY:

Extremely Urgent

This envelope is for use with the following services: **UPS Next Day Air®**
UPS Worldwide Express®
UPS 2nd Day Air®

Visit **ups.com®** or call **1-800-PICK-UPS®** (1-800-742-5877) to schedule a pickup or find a drop off location near you.

Domestic Shipments

- To qualify for the Letter rate, UPS Express Envelopes may only contain correspondence, urgent documents, and/or electronic media, and must weigh 8 oz. or less. UPS Express Envelopes containing items other than those listed or weighing more than 8 oz. will be billed by weight.

International Shipments




- The UPS Express Envelope must be used for international shipments. Certain countries may require a customs form. Visit ups.com/importexport for more information.

Apply shipping documents on this side.

Do not use this envelope for:

- UPS Ground**
- UPS Standard**
- UPS 3 Day Select®**
- UPS Worldwide Expedited®**

171604 REV. 12/09 FD

BILLING: P/P Reference No. 1: 165636,00003 <small>XOL 18 07 27 NVA5 03 0A 07/2018</small>		 UPS NEXT DAY AIR TRACKING #: 1Z 816 929 01 9246 3093 1	 AZ 850 9-10	SHIP TO: ARIZONA STATE OFFICE BUREAU OF LAND MANAGEMENT ATTN: INFORMATION ACCESS CENTER SUITE 800 1 N. CENTRAL AVENUE PHOENIX AZ 85004 <small>THIRFAVIT, MORIS 5207708708 QUARLES & BRADY LLC 1 SOUTH CHURCH AVENUE TUCSON AZ 85701</small>	1.0 LBS LTR 1 OF 1
---	---	---	--	--	---------------------------

RECEIVED
 BLM AZ STATE OFFICE
 2018 AUG -8 P 2:54
 PHOENIX, ARIZONA

ENTERED
 AUG 14 2018
 BY:

International Shipping Notice — Carriage hereunder may be subject to the rules relating to liability and other terms and/or conditions established by the Convention for the Unification of Certain Rules Relating to International Carriage by Air (the "Warsaw Convention") and/or the Convention on the Contract for the International Carriage of Goods by Road (the "CMR Convention"). These commodities, technology or software were exported from the U.S. in accordance with the Export Administration Regulations. Diversion contrary to U.S. law prohibited.

Serving you for more than 100 years
United Parcel Service.



010195101 1/15 TG United Parcel Service

100% Recycled fiber
80% Post-Consumer

United States Department of the Interior
Bureau of Land Management
 DIV OF LANDS, MINRLS & ENERGY
 ONE N CENTRAL AVE
 PHOENIX, AZ 85004 -4427
 Phone: 602-417-9200

Receipt

No: 4232395

Transaction #: 4347704	
Date of Transaction: 08/10/2018	
CUSTOMER:	
QUARLES & BRADY LLP ONE SOUTH CHURCH AVE STE 1700 TUCSON, AZ 85701 US	

LINE #	QTY	DESCRIPTION	REMARKS	UNIT PRICE	TOTAL
1	1.00	LOCATABLE MINERALS / MINING CLAIMS- NOT NEW-UNADJUD, ONE AUTH NO. ONLY / MINING CLAIM MONEY RECEIVED CASES: AMC440325/\$32240.00	MAINT 2019/208	- n/a -	32240.00
TOTAL:					\$32,240.00

PAYMENT INFORMATION			
1	AMOUNT:	32240.00	POSTMARKED: N/A
	TYPE:	CHECK	RECEIVED: 08/08/2018
	CHECK NO:	1117	
	NAME:	GOLDEN KEYS EXPLORATION LLC 615 N UPPER BRDWAY ST STE 638 CORPUS CHRISTI TX 78401 US	

REMARKS

This receipt was generated by the automated BLM Collections and Billing System and is a paper representation of a portion of the official electronic record contained therein.

NOTICE!!

These documents have been scanned!

Do not place un-scanned documents beneath this notice!

Do not remove this notice from this file!

GPO Jacket No. 560-102
Print Order 61540
Rise Business Services, LLC
Job=AZ15 4/29/2019



Box Number= AZ15005



Claim Begin-End: AMC445846-AMC445882

5 Miscellaneous



AZ15005-1 AMC450400-AMC453366


of the official electronic record contained therein

**United States Department of the Interior
Bureau of Land Management**

DIV OF LANDS, MINRLS & ENERGY
ONE N CENTRAL AVE
PHOENIX, AZ 85004 -4427
Phone: 602-417-9200

Receipt

No: 4168368

Transaction #: 4282745	
Date of Transaction: 05/22/2018	
CUSTOMER:	
GOLDEN KEYS EXPLORATION LLC PO BOX 1243 COTTONWOOD, AZ 86326-1243 US	

AMENDMENTS PLACED ON TOP OF ORIGINAL Location Notices. ps

LINE #	QTY	DESCRIPTION	REMARKS	UNIT PRICE	TOTAL
1	1.00	LOCATABLE MINERALS / MINING CLAIMS- NOT NEW-UNADJUD, ONE AUTH NO. ONLY / MINING CLAIM MONEY RECEIVED CASES: AMC445871/\$120.00	AMEND/12	- n/a -	120.00
TOTAL:					\$120.00

PAYMENT INFORMATION			
1	AMOUNT:	120.00	POSTMARKED: N/A
	TYPE:	CHECK	RECEIVED: 05/22/2018
	CHECK NO:	378	
	NAME:	GOLDEN KEYS EXPLORATION LLC 1338 E 5875 S SOUTH OGDEN UT 84405 US	

REMARKS

This receipt was generated by the automated BLM Collections and Billing System and is a paper representation of a portion of the official electronic record contained therein.

Mass Add/Delete/Update Action Data

Starting Serial Number Ending Serial Number

445871

445882

	Action Data:	
Action Code:	635	Lookup
Action Remark:	CORRECT M&B DIREC Action 484 Amounts: <input type="radio"/> \$ <input type="text"/> <input type="radio"/> \$ <input type="text"/>	
Action Date:	05/21/2018	
Receipt Nr:	4168368	

Add **Delete** **Close**

- [AMC445871] - - 635 - CORRECT M&B DIRECTION
- [AMC445872] - - 635 - CORRECT M&B DIRECTION
- [AMC445873] - - 635 - CORRECT M&B DIRECTION
- [AMC445874] - - 635 - CORRECT M&B DIRECTION
- [AMC445875] - - 635 - CORRECT M&B DIRECTION
- [AMC445876] - - 635 - CORRECT M&B DIRECTION
- [AMC445877] - - 635 - CORRECT M&B DIRECTION
- [AMC445878] - - 635 - CORRECT M&B DIRECTION
- [AMC445879] - - 635 - CORRECT M&B DIRECTION
- [AMC445880] - - 635 - CORRECT M&B DIRECTION
- [AMC445881] - - 635 - CORRECT M&B DIRECTION
- [AMC445882] - - 635 - CORRECT M&B DIRECTION

=====
Total Amount Processed : \$0.00

	Update Action Data:	
Action Code:	<input type="text"/>	Lookup
Action Remark:	<input type="text"/>	
Action Date:	<input type="text"/>	
Receipt Nr:	<input type="text"/>	

Update

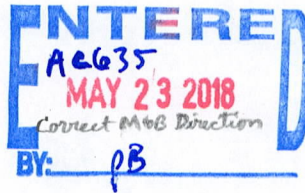
ATTN:
Pauline Brown
Arizona BLM State Office
One North Central Ave., Ste. 800
Phoenix, AZ 85004-4427

RE:
Golden Keys Exploration LLC
P.O. Box 1243
Cottonwood, Arizona 86326

To whom it may concern,

The following claims were amended to reflect the claim's proper locality direction to a permanent monument from west to east.

GK 68 AMC445871
GK 69 AMC445872
GK 70 AMC445873
GK 71 AMC445874
GK 72 AMC445875
GK 73 AMC445876
GK 74 AMC445877
GK 75 AMC445878
GK 76 AMC445879
GK 77 AMC445880
GK 78 AMC445881
GK 79 AMC445882



PHOENIX, ARIZONA

2018 MAY 21 P 2:21

RECEIVED

GK 69 AMC445872 also incorrectly stated that the location monument was 610 feet west from the tie point and was corrected to reflect the proper distance of 810 feet east. No changes were made on the ground regarding claim dimensions, acreage, or area claimed for any of these claims.

At this time, we also request that the claimant be corrected to reflect the proper name from Keys Exploration to **Golden Keys Exploration** as stated on the location certificates for claims GK 169 thru GK 200 (AMC450169-450202). *NAME CORRECTED on 5/23/18. PB*

Print Name(s) Stephen McKay Date: 17 May 2018
(Authorized Agent for Golden Keys Exploration LLC)

Signature(s)

#4168368



Retail

PRESS FIRMLY TO SEAL

PRIORITY MAIL
POSTAGE REQUIRED

P

US POSTAGE PAID
\$6.70

Origin: 84403
Destination: 85004
0 Lb 5.90 Oz
May 18, 18
4964960231-04

1004

PRIORITY MAIL 2-Day®

Expected Delivery Day: 05/21/2018

C041

USPS TRACKING NUMBER



9505 5148 5988 8138 2327 52

LABEL MAY BE REQUIRED.

FROM: McKay Mineral Exploration
1338 E. 5875 S.
South Ogden, Utah 84405

2/2/18

TO: Pauline Brown
Arizona BLM State Office
One North Central Ave., Ste 800
Phoenix, AZ
85004-4427

This envelope is made from post-consumer waste. Please recycle - again.

This packaging is the property of the U.S. Postal Service® and is provided solely for use in sending Priority Mail® shipments. Misuse may be a violation of federal law. This packaging is not for resale. EP14F © U.S. Postal Service, July 2013; All rights reserved.



PS00001000014

EP14F July 2013
OD: 12.5 x 9.5

VISIT US AT **USPS.COM®**
ORDER FREE SUPPLIES ONLINE

PHOENIX, ARIZONA
2018 MAY 21 P 2:21



NOTICE!!

These documents have been scanned!

Do not place un-scanned documents beneath this notice!

Do not remove this notice from this file!

GPO Jacket No. 560-102
Print Order 61540
Rise Business Services, LLC
Job=AZ15 4/29/2019



Box Number= AZ15005



Claim Begin-End: AMC445846-AMC445882

6 Location Notices-Amendments and Supporting Documents



AZ15005-1

AMC450400-AMC453366

MINING CLAIM STATUS REPORT

Data Entered: 9/27/17 RAN

MTP Checked By: 9/27/17 RAN
GEO Checked By: 9/27/17 RAN

LEAD SERIAL NUMBER: AMC 445846 thru AMC 445882

NUMBER OF CLAIMS & TYPE:

37 LODE
PLACER
ASSOCIATION PLACER
MILL SITE
TUNNEL SITE

CHARGES:

Processing Fee @ \$20 = \$ 740
Location Fee @ \$37 = \$ 1,369
Maintenance Fee @ \$155 = \$ 5,735
Add'l Maint Fee for Assoc Placer = \$
SUBTOTAL \$
Other Fees \$
Other Fees \$
TOTAL \$ 7,844

TOTAL ACREAGE: Per Claim
(Placer Only)

NUMBER OF LOCATORS:

DOCUMENTS RECEIVED VIA: Over-the-Counter [] Mail [X] TIMELY FILED: Yes [X] No []

LEGAL DESCRIPTION: T 14N R 11W SEC 25, 26, 35, 36, 23, 24
T
T
T
T
T

BLM [] FOREST SERVICE [] SUBJ TO PL 359: Yes [] No []
WILDERNESS AREA []

SPLIT ESTATE: N/A [] SX [] PX [] OTHER []
SRHA [] Was proper Notice filed if located on SHRA Land? Yes [] No []

RECONVEYED MINERALS ON BLM LAND REQUIRE OPENING ORDER FROM 1944 TO 1993:

Open to Entry On N/A []

COMMENTS/STATUS: VOID [] PARTIALLY VOID [] PVT MINERALS [] WITHDRAWN LANDS []

OTHER [] AMC 445871-882 has to be corrected, the MB desc has the direction heading West when in fact it is EAST of the NE corner of sec 26. I spoke w/ Richard Emerson on 5/16/18, he will file Amendments. The 12 Amendments Rec'd for AMC 445871-882 on 5/21/18. MB desc CORRECTED.

[] Claimant acknowledges that portions of the following claim(s) site(s) may be void or voidable.

Printed Name of Claimant Signature of Claimant

*****FINAL ADJUDICATION*****

DATE 5/15/18 INITIALS RB

AMC 445846

FEE# 2017045199

OFFICIAL RECORDS OF MOHAVE COUNTY KRISTI BLAIR, COUNTY RECORDER



09/20/2017 01:45 PM Fee: \$10.00

PAGE: 1 of 2

LOCATION CERTIFICATE FOR LODE MINING CLAIM

Amendment BLM Serial#

NOTICE IS HEREBY GIVEN that the GK 43 lode mining claim has been located by Golden Keys Exploration LLC whose current mailing address is

P.O. Box 1243 Cottonwood, Arizona 86326

The general course of this claim is North to South and it is situated in Mohave County, Arizona. This claim is 1470 feet in length and 600 feet in width. 20.26 Total Claim Acreage. This claim runs from the location monument on which this location notice

is posted on the centerline of the claim approximately 20 feet in a South direction to the South end line and 1450 feet in a North direction to the North end line. This claim is marked by six monuments, one at each corner and one at the center of each end line of the claim.

The location monument on which this notice is posted is situated within Section 26, Township 14 N, Range 11 W, Gila Salt River Base and Meridian, Arizona and this claim encompasses portions of the following quarter section(s), section(s), Township(s) and Range(s) SE 1/4 S26, NE 1/4 S35 T14N R11W

Gila Salt River Base and Meridian, Arizona.

The locality of this claim with reference to some natural object or permanent monument and additional information (if any) concerning its locality are as follows: 281' west 4112' south from the NE corner of Sec 26 T14N R11W to the NE claim corner

The above information is shown on the attached map.

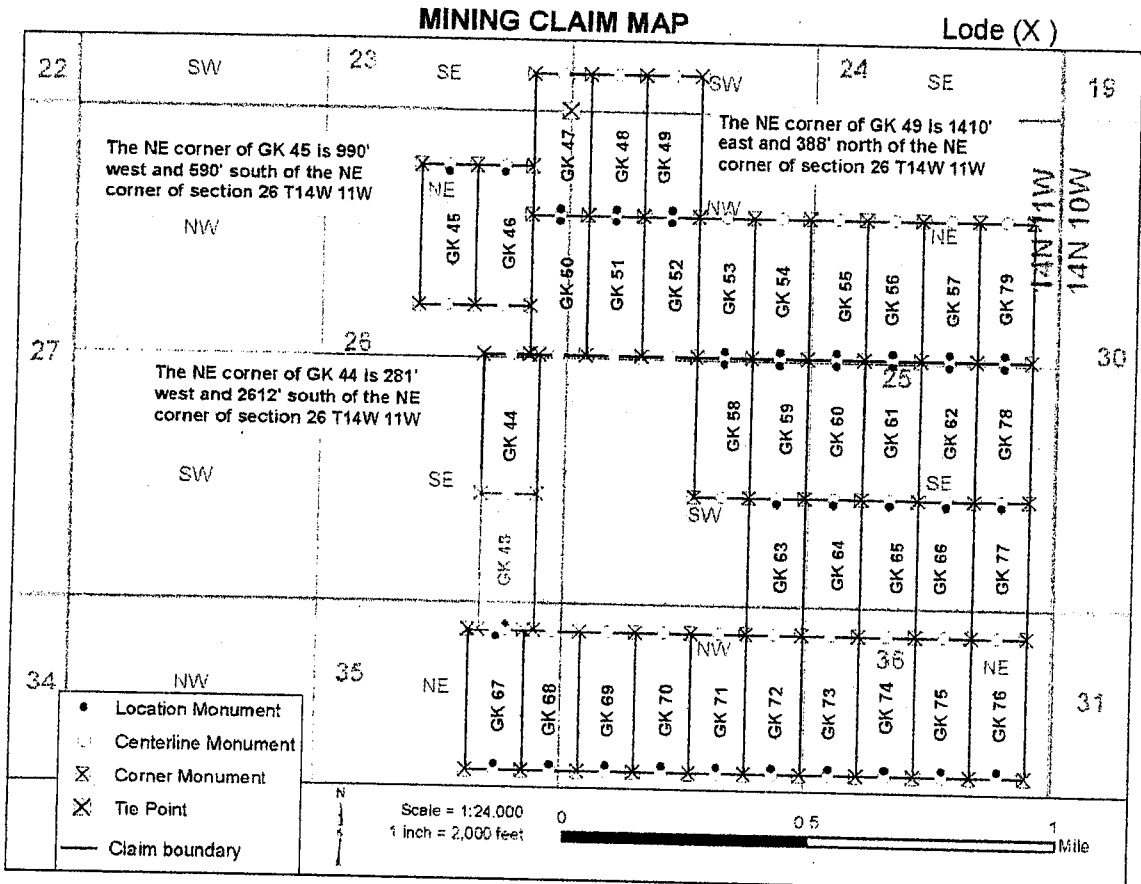
DATED AND POSTED on the ground this 18 day of September, 2017. [] LOCATOR(S) [X] AGENT

Print Name(s) Stephen McKay

Signature(s) [Handwritten Signature]

RECEIVED BLM AZ STATE OFFICE 2017 SEP 21 P 3 00 PHOENIX, ARIZONA

AMC445846



AMC445846

1. The above map depicts the GK 43 mining claim, which is located in Section(s) 26, 35, Township 14 N, Range 11 W, Gila and Salt River Base and Meridian, Mohave County, Arizona. Total claim acreage is 20.26
2. The type of corner and location monuments used are as follows: 2" X 2" X 60" wooden post
3. The distances in feet between claim corners and to a public land survey monument are as depicted on the map.

RECEIVED
 BLM AZ STATE OFFICE
 2011 SEP 21 P 3:10
 PHOENIX, ARIZONA
 Form MCH 00a
 Revised July 2011



FEE# 2017045200

OFFICIAL RECORDS
OF MOHAVE COUNTY
KRISTI BLAIR,
COUNTY RECORDER



09/20/2017 01:45 PM Fee: \$10.00

PAGE: 1 of 2

LOCATION CERTIFICATE FOR LODE MINING CLAIM

Amendment BLM Serial# _____

NOTICE IS HEREBY GIVEN that the GK 44 lode mining claim has been located by

Golden Keys Exploration LLC whose current mailing address is

P.O. Box 1243

Cottonwood, Arizona 86326

The general course of this claim is North to South and it is situated in Mojave

County, Arizona. This claim is 1500 feet in length and 600 feet in width.

20.66 Total Claim Acreage. This claim runs from the location monument on which this location notice is posted on the centerline of the claim approximately 20 feet in a South direction to the South end line and 1480 feet in a North direction to the North end line. This claim is marked by six monuments, one at each corner and one at the center of each end line of the claim.

The location monument on which this notice is posted is situated within Section 26, Township 14 N, Range 11 W, Gila Salt River Base and Meridian, Arizona and this claim encompasses portions of the following quarter section(s), section(s), Township(s) and Range(s) SE 1/4 S26 T14N R11W

Gila Salt River Base and Meridian, Arizona.

The locality of this claim with reference to some natural object or permanent monument and additional information (if any) concerning its locality are as follows: 281' west 2612' north from the NE corner of Sec 26 T14N R11W to the NE claim corner

The above information is shown on the attached map.

DATED AND POSTED on the ground this 19 day of September, 2017.

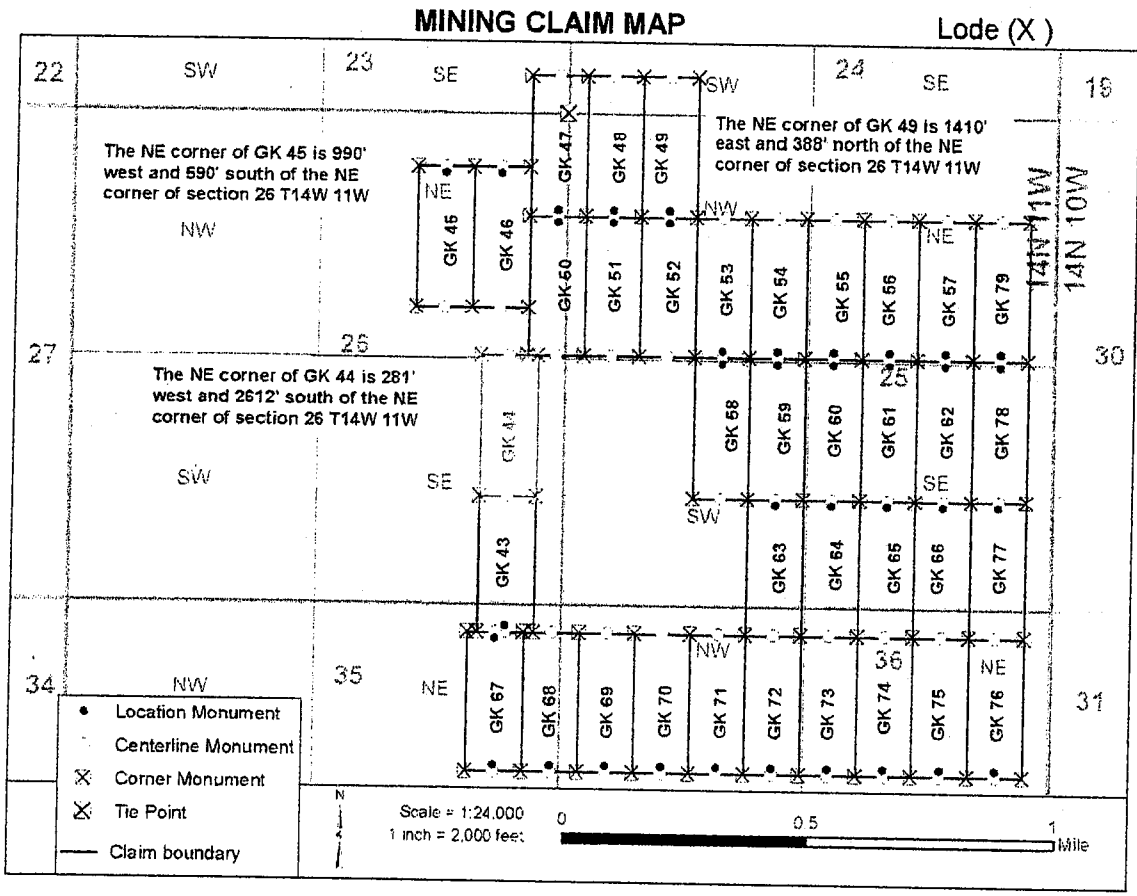
LOCATOR(s) AGENT

Print Name(s) Stephen McKay

Signature(s) [Handwritten Signature]

RECEIVED
BLM AZ STATE OFFICE
2017 SEP 21 P 3:10
PHOENIX, ARIZONA

AMC 445847



AMC445847

- The above map depicts the GK 44 mining claim, which is located in Section (s) 26, Township 14 N, Range 11 W, Gila and Salt River Base and Meridian, Mohave County, Arizona. Total claim acreage is 20.66
- The type of corner and location monuments used are as follows: 2" X 2" X 60" wooden post
- The bearings and distances in degrees and feet between claim corners and to a public land survey monument are as depicted on the map.

PHOENIX, ARIZONA
 2017 SEP 21 P 3 10
 BLM AZ STATE OFFICE
 RECEIVED
 Form MCF100
 Revised July 2014

FEE# 2017045201

OFFICIAL RECORDS
OF MOHAVE COUNTY
KRISTI BLAIR,
COUNTY RECORDER



09/20/2017 01:45 PM Fee: \$10.00

PAGE: 1 of 2

LOCATION CERTIFICATE FOR LODE MINING CLAIM

Amendment BLM Serial# _____

NOTICE IS HEREBY GIVEN that the GK 45 lode mining claim has been located by

Golden Keys Exploration LLC whose current mailing address is

P.O. Box 1243

Cottonwood, Arizona 86326

The general course of this claim is North to South and it is situated in Mohave County, Arizona. This claim is 1500 feet in length and 600 feet in width.

20.66 Total Claim Acreage. This claim runs from the location monument on which this location notice is posted on the centerline of the claim approximately 20 feet in a North direction to the North end line and 1480 feet in a South direction to the South end line. This claim is marked by six monuments, one at each corner and one at the center of each end line of the claim.

The location monument on which this notice is posted is situated within Section 26, Township 14 N, Range 11 W, Gila Salt River Base and Meridian, Arizona and this claim encompasses portions of the following quarter section(s), section(s), Township(s) and Range(s) NE 1/4 S26 T14N R11W

Gila Salt River Base and Meridian, Arizona.

The locality of this claim with reference to some natural object or permanent monument and additional information (if any) concerning its locality are as follows: 990' west 590' south from the NE corner of Sec 26 T14N R11W to the NE claim corner

The above information is shown on the attached map.

DATED AND POSTED on the ground this 19 day of September, 2017.

LOCATOR(s) AGENT

Print Name(s) Stephen McKay

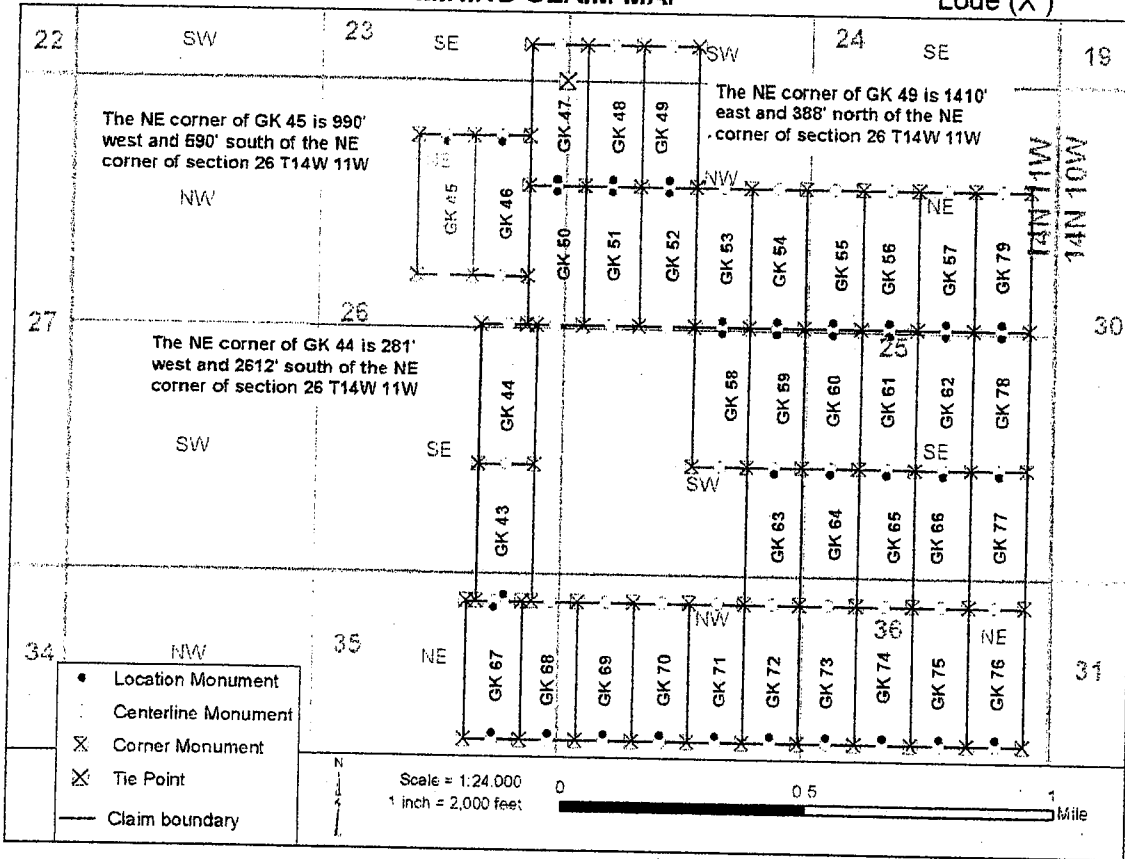
Signature(s) [Handwritten Signature]

RECEIVED
BLM AZ STATE OFFICE
2017 SEP 21 P 3:10
PHOENIX, ARIZONA

AMC445848

MINING CLAIM MAP

Lode (X)



AMC445848

1. The above map depicts the GK 45 mining claim, which is located in Section (s) 26, Township 14 N, Range 11 W, Gila and Salt River Base and Meridian, Mohave County, Arizona. Total claim acreage is 20.66
2. The type of corner and location monuments used are as follows: 2" X 2" X 60" wooden post
3. The bearings and distances in degrees and feet between claim corners and to a public land survey monument are as depicted on the map.

RECEIVED
 BLM AZ STATE OFFICE
 2011 SEP 21 P 3:10
 PHOENIX, ARIZONA
 Form MCF10a
 Revised July 2014

FEE# 2017045202

OFFICIAL RECORDS OF MOHAVE COUNTY KRISTI BLAIR, COUNTY RECORDER



09/20/2017 01:45 PM Fee: \$10.00

PAGE: 1 of 2

LOCATION CERTIFICATE FOR LODE MINING CLAIM

Amendment BLM Serial #

NOTICE IS HEREBY GIVEN that the GK 46 lode mining claim has been located by

Golden Keys Exploration LLC whose current mailing address is

P.O. Box 1243

Cottonwood, Arizona 86326

The general course of this claim is North to South and it is situated in Mohave County, Arizona. This claim is 1500 feet in length and 600 feet in width.

20.66 Total Claim Acreage. This claim runs from the location monument on which this location notice is posted on the centerline of the claim approximately 20 feet in a North direction to the North end line and 1480 feet in a South direction to the South end line. This claim is marked by six monuments, one at each corner and one at the center of each end line of the claim.

The location monument on which this notice is posted is situated within Section 26, Township 14 N, Range 11 W, Gila Salt River Base and Meridian, Arizona and this claim encompasses portions of the following quarter section(s), section(s), Township(s) and Range(s) NE 1/4 S26 T14N R11W

Gila Salt River Base and Meridian, Arizona.

The locality of this claim with reference to some natural object or permanent monument and additional information (if any) concerning its locality are as follows: 390' west 590' south from the NE corner of Sec 26 T14N R11W to the NE claim corner

The above information is shown on the attached map.

DATED AND POSTED on the ground this 19 day of September, 2017.

[] LOCATOR(s) [X] AGENT

Print Name(s) Stephen McKay

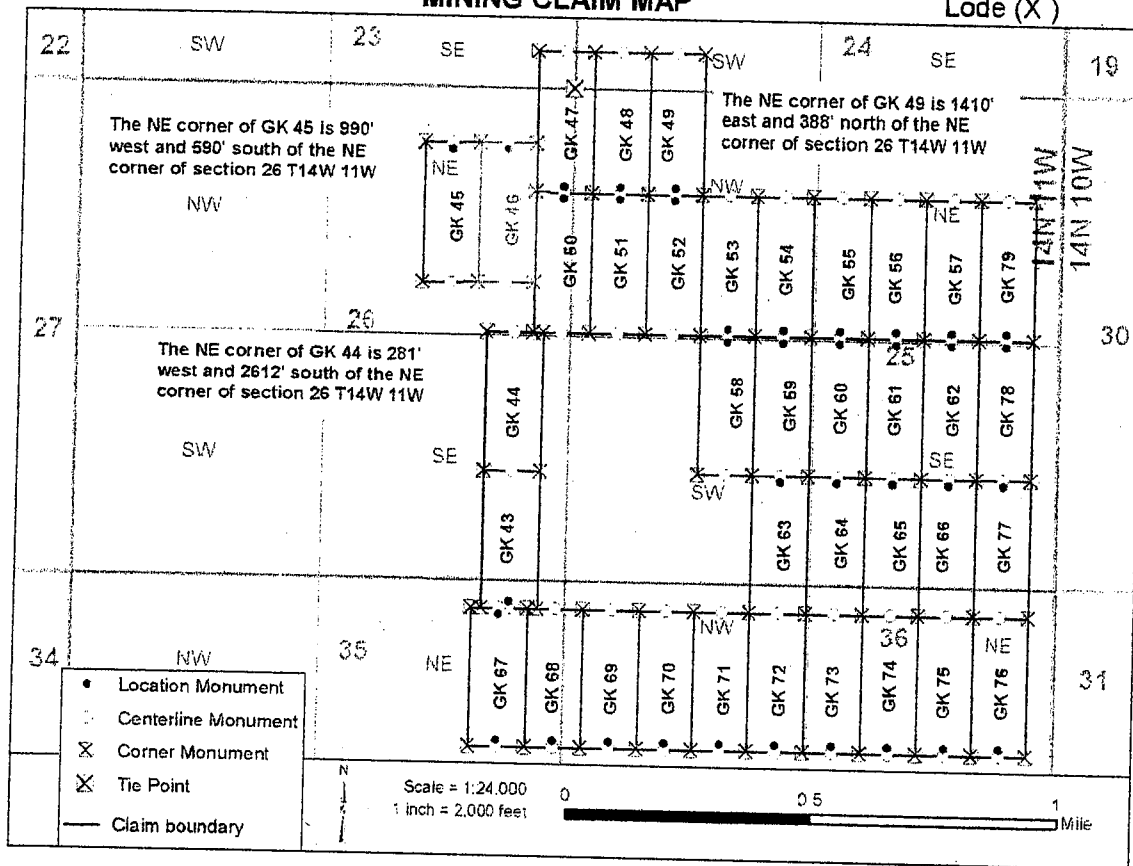
Signature(s) [Handwritten Signature]

RECEIVED BLM AZ STATE OFFICE 2017 SEP 21 P 3 11 PHOENIX, ARIZONA

AMC445849

MINING CLAIM MAP

Lode (X)



AMC445849

1. The above map depicts the GK 46 mining claim, which is located in Section(s) 26, Township 14 N, Range 11 W, Gila and Salt River Base and Meridian, Mohave County, Arizona. Total claim acreage is 20.66
2. The type of corner and location monuments used are as follows: 2" X 2" X 60" wooden post
3. The bearings and distances in degrees and feet between claim corners and to a public land survey monument are as depicted on the map.

RECEIVED
BLM AT STATE OFFICE
2017 SEP 21 05:11
PHOENIX, ARIZONA
Form MCF100
Revised July 2014

FEE# 2017045203

OFFICIAL RECORDS OF MOHAVE COUNTY KRISTI BLAIR, COUNTY RECORDER



09/20/2017 01:45 PM Fee: \$10.00

PAGE: 1 of 2

LOCATION CERTIFICATE FOR LODE MINING CLAIM

Amendment BLM Serial#

NOTICE IS HEREBY GIVEN that the GK 47 lode mining claim has been located by

Golden Keys Exploration LLC whose current mailing address is

P.O. Box 1243

Cottonwood, Arizona 86326

The general course of this claim is North to South and it is situated in Mohave County, Arizona. This claim is 1500 feet in length and 600 feet in width.

20.66 Total Claim Acreage. This claim runs from the location monument on which this location notice is posted on the centerline of the claim approximately 20 feet in a South direction to the South end line and 1480 feet in a North direction to the North end line. This claim is marked by six monuments, one at each corner and one at the center of each end line of the claim.

The location monument on which this notice is posted is situated within Section 26, Township 14 N, Range 11 W, Gila Salt River Base and Meridian, Arizona and this claim encompasses portions of the following quarter section(s), section(s), Township(s) and Range(s) SE 1/4 S23, SW 1/4 S24, NW 1/4 S26, NE 1/4 S25 T14N R11W

Gila Salt River Base and Meridian, Arizona.

The locality of this claim with reference to some natural object or permanent monument and additional information (if any) concerning its locality are as follows: 210' east 388' north from the NE corner of Sec 26 T14N R11W to the NE claim corner

The above information is shown on the attached map.

DATED AND POSTED on the ground this 19 day of September, 2017.

[] LOCATOR(s) [X] AGENT

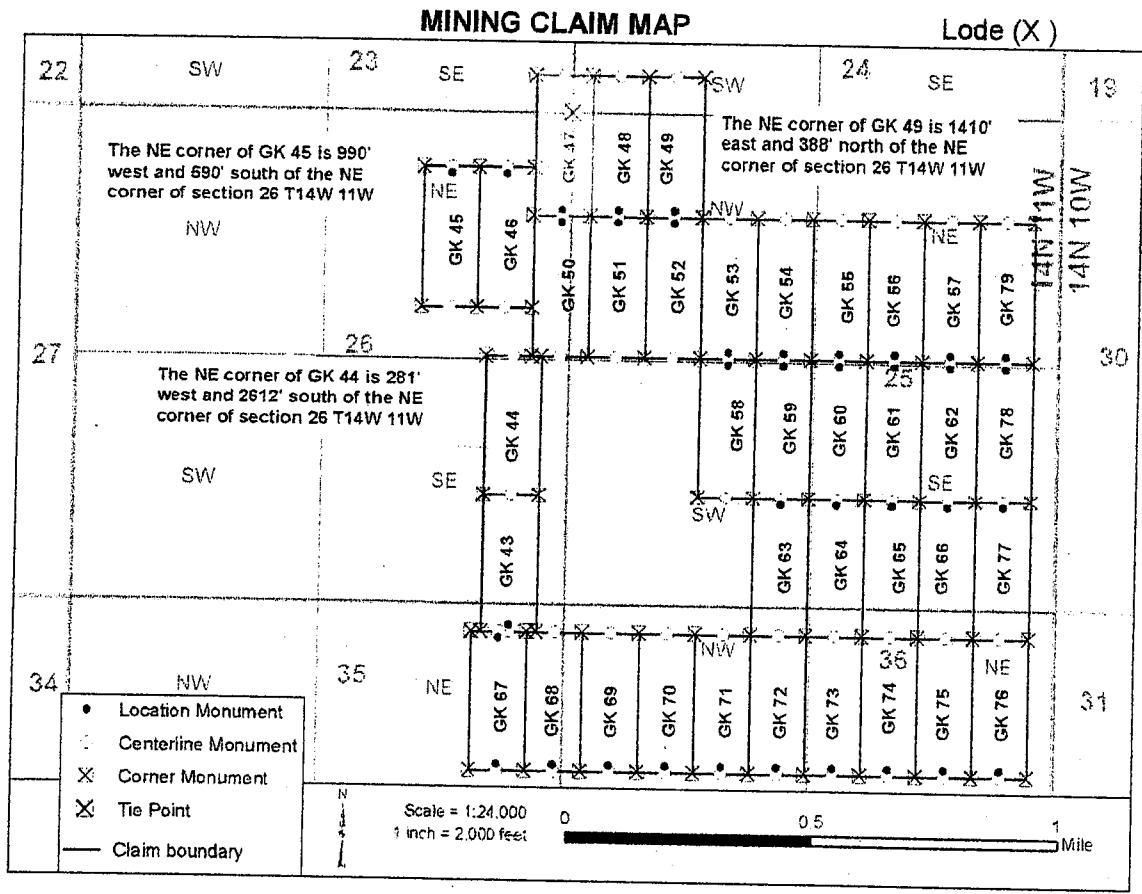
Print Name(s) Stephen McKay

Signature(s) [Handwritten Signature]

RECEIVED BLM AZ STATE OFFICE PHOENIX, ARIZONA 2017 SEP 21 P 3:11

AMC445850

AMC445850



- The above map depicts the GK 47 mining claim, which is located in Section (s) 23, 24, 25, 26, Township 14 N, Range 11 W, Gila and Salt River Base and Meridian, Mohave County, Arizona. Total claim acreage is 20.66
- The type of corner and location monuments used are as follows: 2" X 2" X 60" wooden post
- The bearings and distances in degrees and feet between claim corners and to a public land survey monument are as depicted on the map.

RECEIVED
BLM AZ STATE OFFICE
2011 SEP 21 P 3 11
PHOENIX, ARIZONA
Form MCF100a
Revised July 2014

2

FEE# 2017045204

OFFICIAL RECORDS OF MOHAVE COUNTY KRISTI BLAIR, COUNTY RECORDER



09/20/2017 01:45 PM Fee: \$10.00

PAGE: 1 of 2

LOCATION CERTIFICATE FOR LODE MINING CLAIM

Amendment BLM Serial#

NOTICE IS HEREBY GIVEN that the GK 48 lode mining claim has been located by

Golden Keys Exploration LLC whose current mailing address is

P.O. Box 1243

Cottonwood, Arizona 86326

The general course of this claim is North to South and it is situated in Mohave

County, Arizona. This claim is 1500 feet in length and 600 feet in width.

20.66 Total Claim Acreage. This claim runs from the location monument on which this location notice is posted on the centerline of the claim approximately 20 feet in a South direction to the South end line and 1480 feet in a North direction to the North end line. This claim is marked by six monuments, one at each corner and one at the center of each end line of the claim.

The location monument on which this notice is posted is situated within Section 25, Township 14

N Range 11 W, Gila Salt River Base and Meridian, Arizona and this claim encompasses portions of the following quarter section(s), section(s), Township(s) and Range(s) SW 1/4 S24, NW 1/4 S25 T14N R11W

Gila Salt River Base and Meridian, Arizona.

The locality of this claim with reference to some natural object or permanent monument and additional information (if any) concerning its locality are as follows: 810' east 388' north from the NE corner of Sec 26 T14N R11W to the NE claim corner

The above information is shown on the attached map.

DATED AND POSTED on the ground this 19 day of September, 2017.

[] LOCATOR(s) [X] AGENT

Print Name(s) Stephen McKay

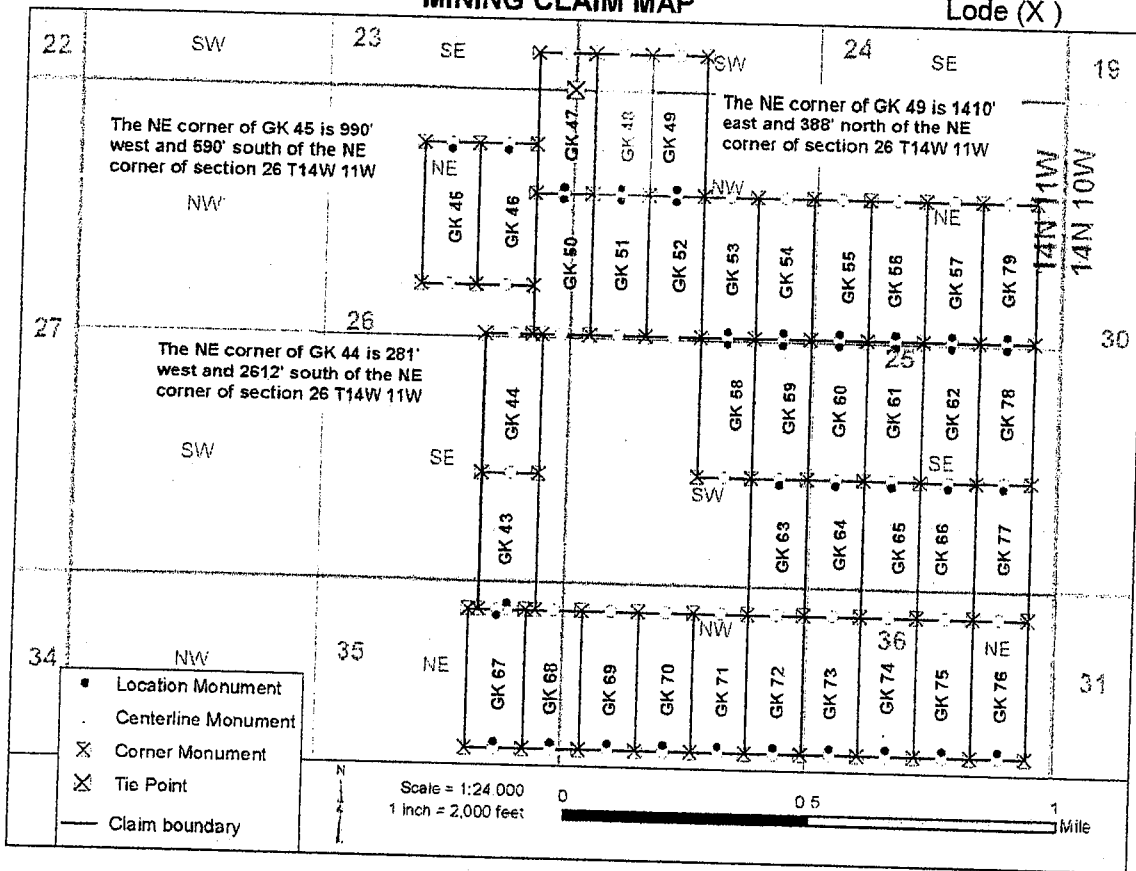
Signature(s) [Handwritten Signature]

RECEIVED BLM AZ STATE OFFICE 2017 SEP 21 P 3:11 PHOENIX ARIZONA

AH C445851

MINING CLAIM MAP

Lode (X)



AMC445851

1. The above map depicts the GK 48 mining claim, which is located in Section(s) 24, 25, Township 14 N, Range 11 W, Gila and Salt River Base and Meridian, Mohave County, Arizona. Total claim acreage is 20.66

2. The type of corner and location monuments used are as follows: 2" X 2" X 60" wooden post

3. The bearings and distances in degrees and feet between claim corners and to a public land survey monument are as depicted on the map.

RECEIVED
BLM AZ STATE OFFICE
2011 SEP 21 P 11
PHOENIX, ARIZONA
Form MCA-100a
Revised July 2014

2

FEE# 2017045205

OFFICIAL RECORDS OF MOHAVE COUNTY KRISTI BLAIR, COUNTY RECORDER



09/20/2017 01:45 PM Fee: \$10.00

PAGE: 1 of 2

LOCATION CERTIFICATE FOR LODE MINING CLAIM

Amendment BLM Serial#

NOTICE IS HEREBY GIVEN that the GK 49 lode mining claim has been located by

Golden Keys Exploration LLC whose current mailing address is

P.O. Box 1243

Cottonwood, Arizona 86326

The general course of this claim is North to South and it is situated in Mohave

County, Arizona. This claim is 1500 feet in length and 600 feet in width.

20.66 Total Claim Acreage. This claim runs from the location monument on which this location notice is posted on the centerline of the claim approximately 20 feet in a South direction to the South end line and 1480 feet in a North direction to the North end line. This claim is marked by six monuments, one at each corner and one at the center of each end line of the claim.

The location monument on which this notice is posted is situated within Section 25, Township 14 N, Range 11 W, Gila Salt River Base and Meridian, Arizona and this claim encompasses portions of the following quarter section(s), section(s), Township(s) and Range(s) SW 1/4 S24, NW 1/4 S25 T14N R11W

Gila Salt River Base and Meridian, Arizona.

The locality of this claim with reference to some natural object or permanent monument and additional information (if any) concerning its locality are as follows: 1410' east 388' north from the NE corner of Sec 26 T14N R11W to the NE claim corner

The above information is shown on the attached map.

DATED AND POSTED on the ground this 19 day of September, 2017.

[] LOCATOR(s) [X] AGENT

Print Name(s) Stephen McKay

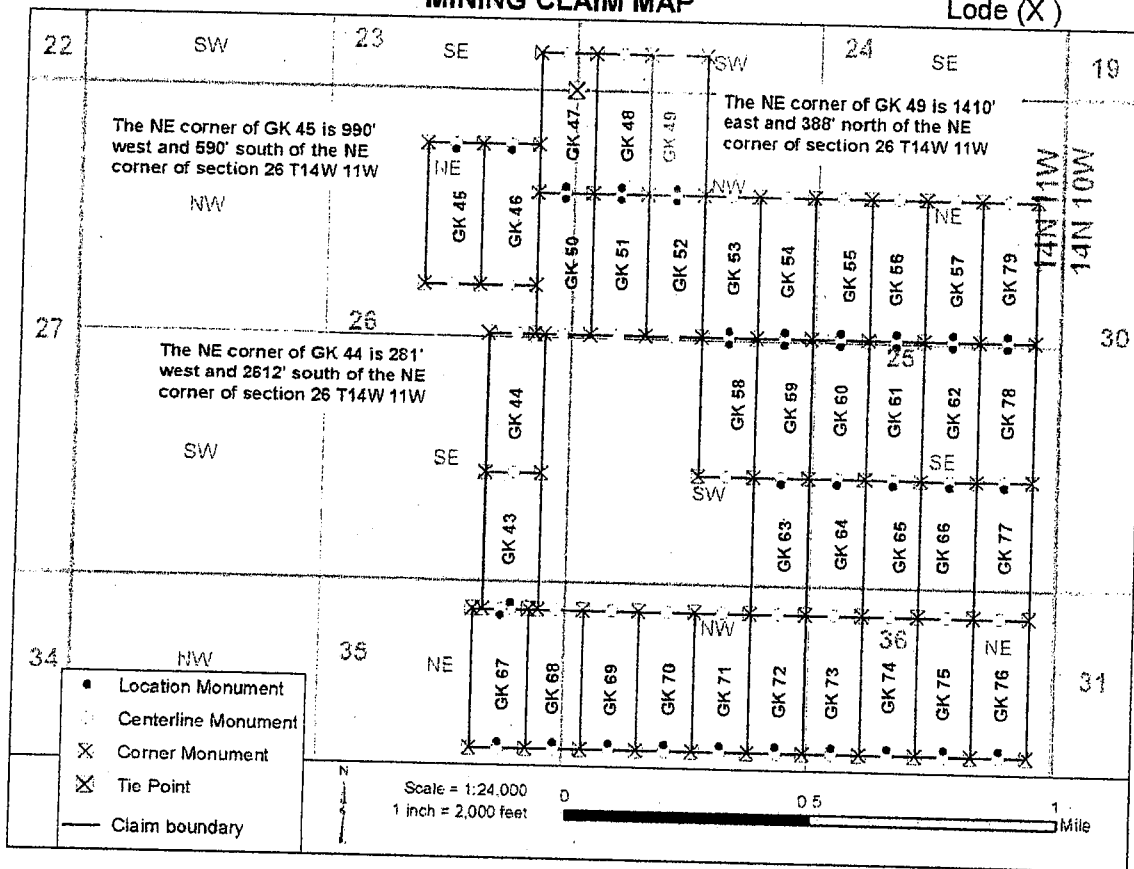
Signature(s) [Handwritten Signature]

RECEIVED BLM AZ STATE OFFICE 2017 SEP 21 P 3:11 PHOENIX ARIZONA

AMC445852

MINING CLAIM MAP

Lode (X)



AMC445852

1. The above map depicts the GK 49 mining claim, which is located in Section(s) 24, 25, Township 14 N, Range 11 W, Gila and Salt River Base and Meridian, Mohave County, Arizona. Total claim acreage is 20.66
2. The type of corner and location monuments used are as follows: 2" X 2" X 60" wooden post
3. The bearings and distances in degrees and feet between claim corners and to a public land survey monument are as depicted on the map.

RECEIVED
BLM AZ STATE OFFICE
2011 SEP 21 P 3:17
PHOENIX, ARIZONA
Form MCF 100a
Revised July 2014

FEE# 2017045206

OFFICIAL RECORDS OF MOHAVE COUNTY KRISTI BLAIR, COUNTY RECORDER



09/20/2017 01:45 PM Fee: \$10.00

PAGE: 1 of 2

LOCATION CERTIFICATE FOR LODE MINING CLAIM

Amendment BLM Serial#

NOTICE IS HEREBY GIVEN that the GK 50 lode mining claim has been located by

Golden Keys Exploration LLC whose current mailing address is

P.O. Box 1243

Cottonwood, Arizona 86326

The general course of this claim is North to South and it is situated in Mohave

County, Arizona. This claim is 1500 feet in length and 600 feet in width.

20.66 Total Claim Acreage. This claim runs from the location monument on which this location notice is posted on the centerline of the claim approximately 20 feet in a North direction to the North end line and 1480 feet in a South direction to the South end line. This claim is marked by six monuments, one at each corner and one at the center of each end line of the claim.

The location monument on which this notice is posted is situated within Section 26, Township 14 N, Range 11 W, Gila Salt River Base and Meridian, Arizona and this claim encompasses portions of the following quarter section(s), section(s), Township(s) and Range(s) NW 1/4 S25, NE 1/4 S26 T14N R11W

Gila Salt River Base and Meridian, Arizona.

The locality of this claim with reference to some natural object or permanent monument and additional information (if any) concerning its locality are as follows: 210' east 1112' south from the NE corner of Sec 26 T14N R11W to the NE claim corner

The above information is shown on the attached map.

DATED AND POSTED on the ground this 19 day of September, 2017.

[] LOCATOR(s) [X] AGENT

Print Name(s) Stephen McKay

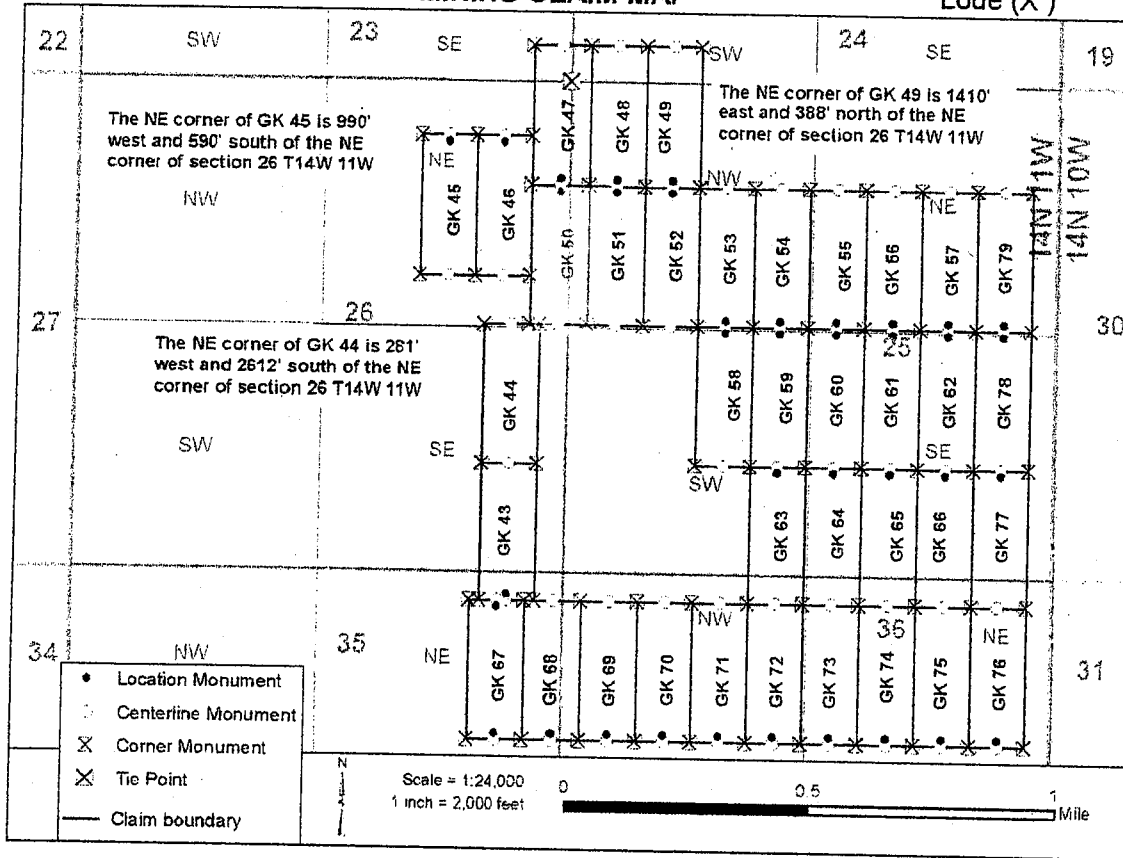
Signature(s) [Handwritten Signature]

RECEIVED ELM AZ STATE OFFICE 2017 SEP 21 P 3:11 PHOENIX ARIZONA

AMC445853

MINING CLAIM MAP

Lode (X)



AMC445853

1. The above map depicts the GK 50 mining claim, which is located in Section (s) 25, 26, Township 14 N, Range 11 W, Gila and Salt River Base and Meridian, Mohave County, Arizona. Total claim acreage is 20.66
2. The type of corner and location monuments used are as follows: 2" X 2" X 60" wooden post
3. The bearings and distances in degrees and feet between claim corners and to a public land survey monument are as depicted on the map.

RECEIVED
 BLM AZ STATE OFFICE
 2017 SEP 21 P 11:11
 PHOENIX, ARIZONA
 Form BMC 800a
 Revised June 2014

FEE# 2017045207

OFFICIAL RECORDS OF MOHAVE COUNTY KRISTI BLAIR, COUNTY RECORDER



09/20/2017 01:45 PM Fee: \$10.00

PAGE: 1 of 2

LOCATION CERTIFICATE FOR LODE MINING CLAIM

Amendment BLM Serial#

NOTICE IS HEREBY GIVEN that the GK 51 lode mining claim has been located by

Golden Keys Exploration LLC whose current mailing address is

P.O. Box 1243

Cottonwood, Arizona 86326

The general course of this claim is North to South and it is situated in Mohave

County, Arizona. This claim is 1500 feet in length and 600 feet in width.

20.66 Total Claim Acreage. This claim runs from the location monument on which this location notice is posted on the centerline of the claim approximately 20 feet in a North direction to the North end line and 1480 feet in a South direction to the South end line. This claim is marked by six monuments, one at each corner and one at the center of each end line of the claim.

The location monument on which this notice is posted is situated within Section 25, Township 14 N, Range 11 W, Gila Salt River Base and Meridian, Arizona and this claim encompasses portions of the following quarter section(s), section(s), Township(s) and Range(s) NW 1/4 S25 T14N R11W

Gila Salt River Base and Meridian, Arizona.

The locality of this claim with reference to some natural object or permanent monument and additional information (if any) concerning its locality are as follows: 810' east 1112' south from the NE corner of Sec 26 T14N R11W to the NE claim corner

The above information is shown on the attached map.

DATED AND POSTED on the ground this 19 day of September, 2017.

[] LOCATOR(s) [X] AGENT

Print Name(s) Stephen McKay

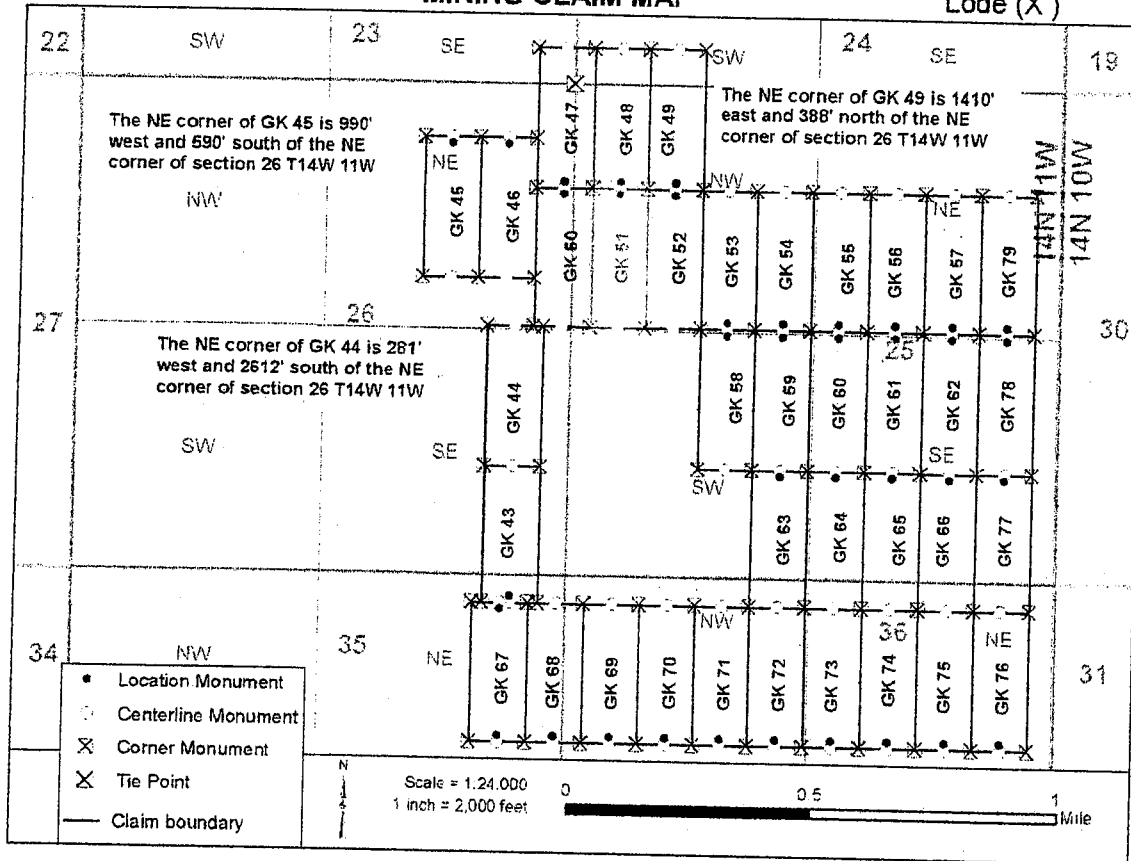
Signature(s) [Handwritten Signature]

RECEIVED BLM AZ STATE OFFICE 2017 SEP 21 P 3 11 PHOENIX, ARIZONA

AMC 445854

MINING CLAIM MAP

Lode (X)



AMC445854

1. The above map depicts the GK 51 mining claim, which is located in Section (s) 25, Township 14 N, Range 11 W, Gila and Salt River Base and Meridian, Mohave County, Arizona. Total claim acreage is 20.66
2. The type of corner and location monuments used are as follows: 2" X 2" X 60" wooden post
3. The bearings and distances in degrees and feet between claim corners and to a public land survey monument are as depicted on the map.

RECEIVED
BLM AZ STATE OFFICE
2011 SEP 21 P 3
PHOENIX, ARIZONA
Form MCR 300a
Revised July 2014

FEE# 2017045208

OFFICIAL RECORDS OF MOHAVE COUNTY KRISTI BLAIR, COUNTY RECORDER



09/20/2017 01:45 PM Fee: \$10.00

PAGE: 1 of 2

LOCATION CERTIFICATE FOR LODE MINING CLAIM

Amendment BLM Serial#

NOTICE IS HEREBY GIVEN that the GK 52 lode mining claim has been located by

Golden Keys Exploration LLC whose current mailing address is

P.O. Box 1243

Cottonwood, Arizona 86326

The general course of this claim is North to South and it is situated in Mohave County, Arizona. This claim is 1500 feet in length and 600 feet in width.

20.66 Total Claim Acreage. This claim runs from the location monument on which this location notice is posted on the centerline of the claim approximately 20 feet in a North direction to the North end line and 1480 feet in a South direction to the South end line. This claim is marked by six monuments, one at each corner and one at the center of each end line of the claim.

The location monument on which this notice is posted is situated within Section 25, Township 14 N, Range 11 W, Gila Salt River Base and Meridian, Arizona and this claim encompasses portions of the following quarter section(s), section(s), Township(s) and Range(s) NW 1/4 S25 T14N R11W

Gila Salt River Base and Meridian, Arizona.

The locality of this claim with reference to some natural object or permanent monument and additional information (if any) concerning its locality are as follows: 1410' east 1112' south from the NE corner of Sec 26 T14N R11W to the NE claim corner

The above information is shown on the attached map.

DATED AND POSTED on the ground this 19 day of September, 2017.

[] LOCATOR(s) [X] AGENT

Print Name(s) Stephen McKay

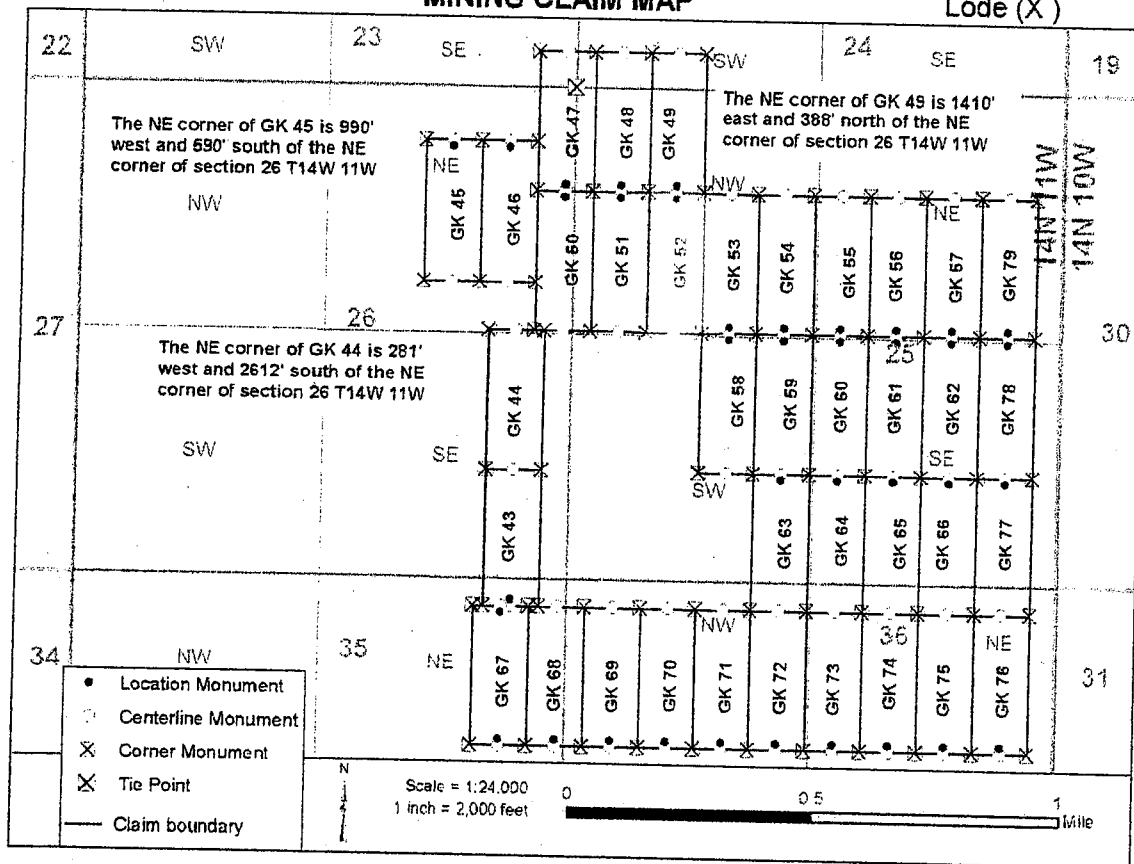
Signature(s) [Handwritten Signature]

RECEIVED BLM AZ STATE OFFICE 2017 SEP 21 P 3:11 PHOENIX, ARIZONA

AMC445855

MINING CLAIM MAP

Lode (X)



AMC445855

1. The above map depicts the GK 52 mining claim, which is located in Section (s) 25 Township 14 N, Range 11 W, Gila and Salt River Base and Meridian, Mohave County, Arizona. Total claim acreage is 20.66

2. The type of corner and location monuments used are as follows: 2" X 2" X 60" wooden post

3. The bearings and distances in degrees and feet between claim corners and to a public land survey monument are as depicted on the map.

RECEIVED
 BLM AZ STATE OFFICE
 2011 SEP 21 P 3:12
 PHOENIX, ARIZONA
 Form MCF 100a
 Revised July 2011

2

FEE# 2017045209

OFFICIAL RECORDS OF MOHAVE COUNTY KRISTI BLAIR, COUNTY RECORDER



09/20/2017 01:45 PM Fee: \$10.00

PAGE: 1 of 2

LOCATION CERTIFICATE FOR LODE MINING CLAIM

Amendment BLM Serial#

NOTICE IS HEREBY GIVEN that the GK 53 lode mining claim has been located by

Golden Keys Exploration LLC whose current mailing address is

P.O. Box 1243

Cottonwood, Arizona 86326

The general course of this claim is North to South and it is situated in Mohave

County, Arizona. This claim is 1500 feet in length and 600 feet in width.

20.66 Total Claim Acreage. This claim runs from the location monument on which this location notice is posted on the centerline of the claim approximately 20 feet in a South direction to the South end line and 1480 feet in a North direction to the North end line. This claim is marked by six monuments, one at each corner and one at the center of each end line of the claim.

The location monument on which this notice is posted is situated within Section 25, Township 14 N, Range 11 W, Gila Salt River Base and Meridian, Arizona and this claim encompasses portions of the following quarter section(s), section(s), Township(s) and Range(s) NW 1/4 S25 T14N R11W

Gila Salt River Base and Meridian, Arizona.

The locality of this claim with reference to some natural object or permanent monument and additional information (if any) concerning its locality are as follows: 2010' east 1112' south from the NE corner of Sec 26 T14N R11W to the NE claim corner

The above information is shown on the attached map.

DATED AND POSTED on the ground this 19 day of September, 2017.

[] LOCATOR(s) [X] AGENT

Print Name(s) Stephen McKay

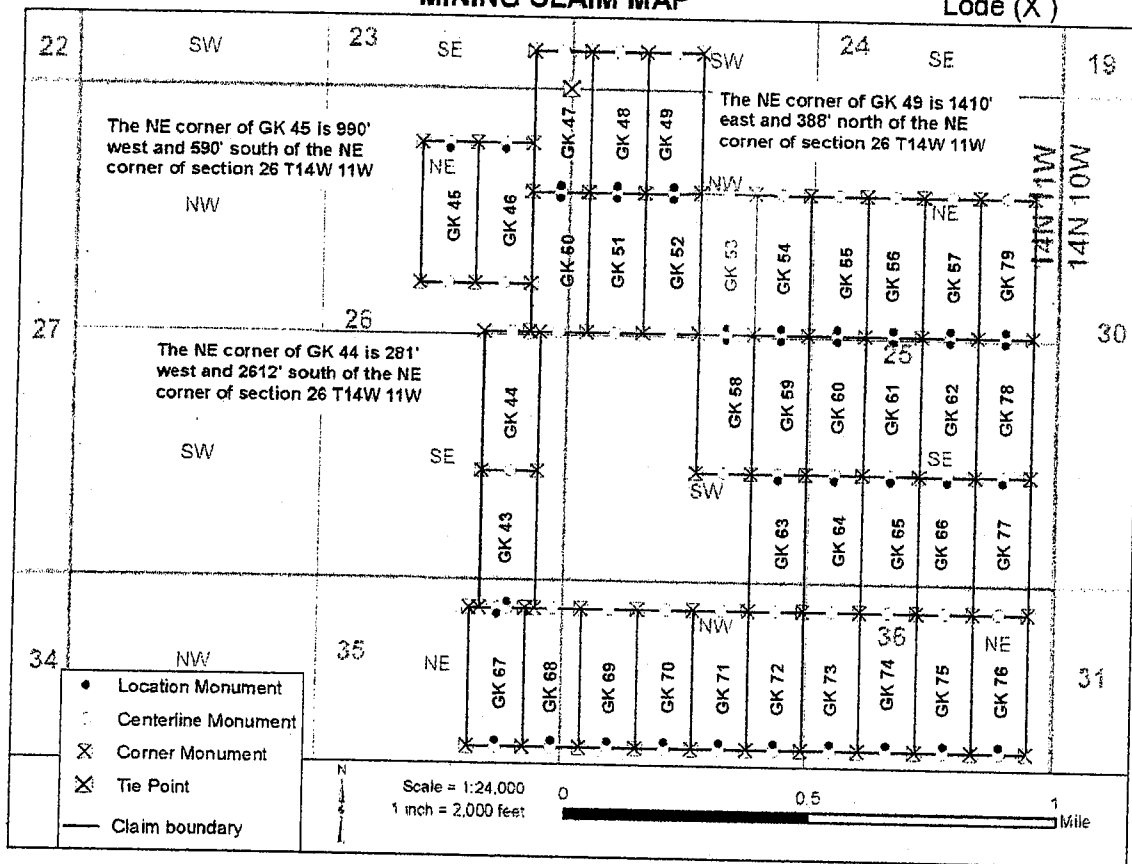
Signature(s) [Handwritten Signature]

RECEIVED BLM AZ STATE OFFICE 2017 SEP 21 P 3:12 PHOENIX, ARIZONA

AMC445856

MINING CLAIM MAP

Lode (X)



AMC 45856

- The above map depicts the GK 53 mining claim, which is located in Section(s) 25, Township 14 N, Range 11 W, Gila and Salt River Base and Meridian, Mohave County, Arizona. Total claim acreage is 20.66
- The type of corner and location monuments used are as follows: 2" X 2" X 60" wooden post
- The bearings and distances in degrees and feet between claim corners and to a public land survey monument are as depicted on the map.

RECEIVED
 BLM AZ STATE OFFICE
 PHOENIX, ARIZONA
 2017 SEP 21 P 3:12
 Form MC-100
 Revised July 2014

2

FEE# 2017045210

OFFICIAL RECORDS OF MOHAVE COUNTY KRISTI BLAIR, COUNTY RECORDER



09/20/2017 01:45 PM Fee: \$10.00

PAGE: 1 of 2

LOCATION CERTIFICATE FOR LODE MINING CLAIM

Amendment BLM Serial#

NOTICE IS HEREBY GIVEN that the GK 54 lode mining claim has been located by

Golden Keys Exploration LLC whose current mailing address is

P.O. Box 1243

Cottonwood, Arizona 86326

The general course of this claim is North to South and it is situated in Mohave

County, Arizona. This claim is 1500 feet in length and 600 feet in width.

20.66 Total Claim Acreage. This claim runs from the location monument on which this location notice is posted on the centerline of the claim approximately 20 feet in a South direction to the South end line and 1480 feet in a North direction to the North end line. This claim is marked by six monuments, one at each corner and one at the center of each end line of the claim.

The location monument on which this notice is posted is situated within Section 25, Township 14 N, Range 11 W, Gila Salt River Base and Meridian, Arizona and this claim encompasses portions of the following quarter section(s), section(s), Township(s) and Range(s) NW 1/4 S25 T14N R11W

Gila Salt River Base and Meridian, Arizona.

The locality of this claim with reference to some natural object or permanent monument and additional information (if any) concerning its locality are as follows: 2610' east 1112' south from the NE corner of Sec 26 T14N R11W to the NE claim corner

The above information is shown on the attached map.

DATED AND POSTED on the ground this 19 day of September, 2017.

[] LOCATOR(s) [X] AGENT

Print Name(s) Stephen McKay

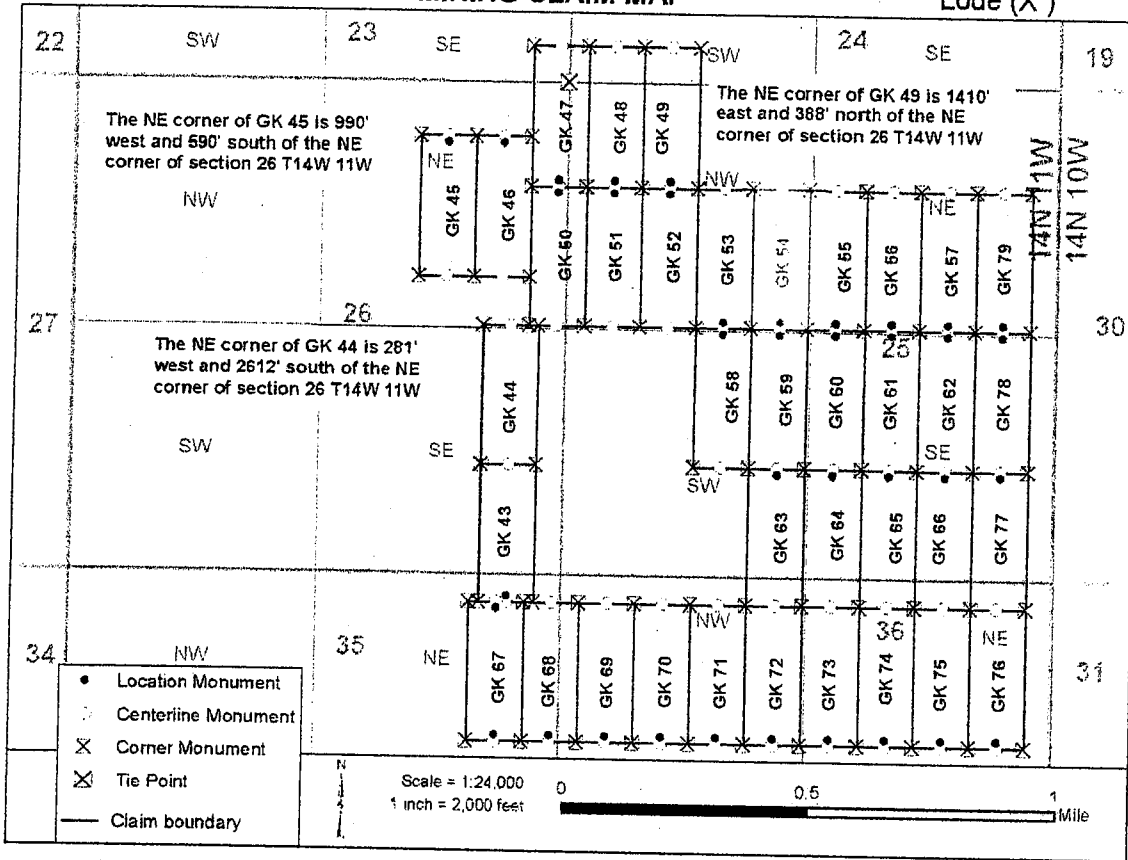
Signature(s) [Handwritten Signature]

RECEIVED BLM AZ STATE OFFICE 2017 SEP 21 P 3:12 PHOENIX, ARIZONA

AMC445857

MINING CLAIM MAP

Lode (X)



AMC445857

- The above map depicts the GK 54 mining claim, which is located in Section (s) 25, Township 14 N, Range 11 W, Gila and Salt River Base and Meridian, Mohave County, Arizona. Total claim acreage is 20.66
- The type of corner and location monuments used are as follows: 2" X 2" X 60" wooden post
- The bearings and distances in degrees and feet between claim corners and to a public land survey monument are as depicted on the map.

RECEIVED
 BLM AT STATE OFFICE
 2011 SEP 21 P 3:12
 PHOENIX, ARIZONA
 Form MCF100a
 Revised July 2014

FEE# 2017045211

OFFICIAL RECORDS OF MOHAVE COUNTY KRISTI BLAIR, COUNTY RECORDER



09/20/2017 01:45 PM Fee: \$10.00

PAGE: 1 of 2

LOCATION CERTIFICATE FOR LODE MINING CLAIM

Amendment BLM Serial#

NOTICE IS HEREBY GIVEN that the GK 55 lode mining claim has been located by

Golden Keys Exploration LLC whose current mailing address is

P.O. Box 1243

Cottonwood, Arizona 86326

The general course of this claim is North to South and it is situated in Mohave County, Arizona. This claim is 1500 feet in length and 600 feet in width.

20.66 Total Claim Acreage. This claim runs from the location monument on which this location notice is posted on the centerline of the claim approximately 20 feet in a South direction to the South end line and 1480 feet in a North direction to the North end line. This claim is marked by six monuments, one at each corner and one at the center of each end line of the claim.

The location monument on which this notice is posted is situated within Section 25, Township 14 N, Range 11 W, Gila Salt River Base and Meridian, Arizona and this claim encompasses portions of the following quarter section(s), section(s), Township(s) and Range(s) NE 1/4 S25, NW 1/4 S25 T14N R11W

Gila Salt River Base and Meridian, Arizona.

The locality of this claim with reference to some natural object or permanent monument and additional information (if any) concerning its locality are as follows: 3210' east 1112' south from the NE corner of Sec 26 T14N R11W to the NE claim corner

The above information is shown on the attached map.

DATED AND POSTED on the ground this 19 day of September, 2017.

[] LOCATOR(s) [X] AGENT

Print Name(s) Stephen McKay

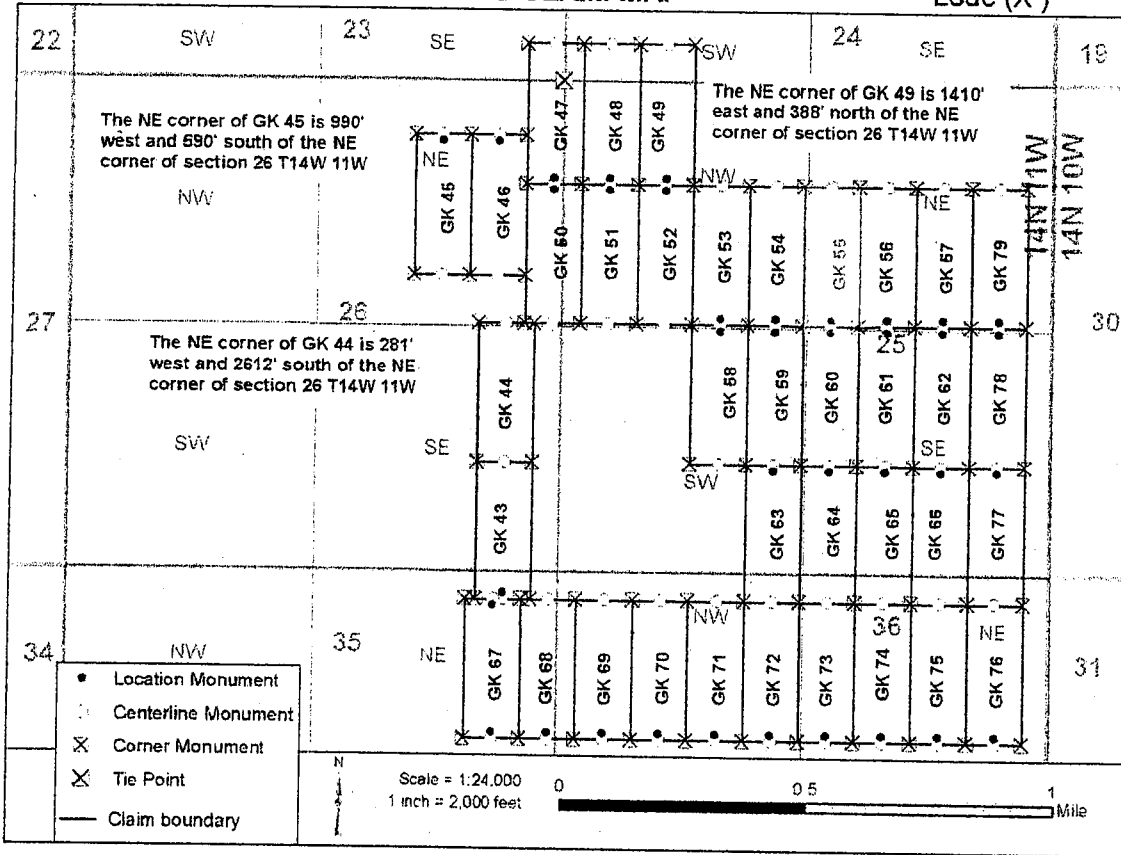
Signature(s) [Handwritten Signature]

RECEIVED BLM AZ STATE OFFICE 2017 SEP 21 P 3:12 PHOENIX, ARIZONA

AMC445858

MINING CLAIM MAP

Lode (X)



AMC 445858

1. The above map depicts the GK 55 mining claim, which is located in Section (s) 25, Township 14 N, Range 11 W, Gila and Salt River Base and Meridian, Mohave County, Arizona. Total claim acreage is 20.66
2. The type of corner and location monuments used are as follows: 2" X 2" X 60" wooden post
3. The bearings and distances in degrees and feet between claim corners and to a public land survey monument are as depicted on the map.

RECEIVED
 BLM AZ STATE OFFICE
 2017 SEP 21 P 3:19
 PHOENIX, ARIZONA
 Form M-100
 Revised July 2014

22

FEE# 2017045212

OFFICIAL RECORDS OF MOHAVE COUNTY KRISTI BLAIR, COUNTY RECORDER



09/20/2017 01:45 PM Fee: \$10.00

PAGE: 1 of 2

LOCATION CERTIFICATE FOR LODE MINING CLAIM

Amendment BLM Serial#

NOTICE IS HEREBY GIVEN that the GK 56 lode mining claim has been located by

Golden Keys Exploration LLC whose current mailing address is

P.O. Box 1243

Cottonwood, Arizona 86326

The general course of this claim is North to South and it is situated in Mohave County, Arizona. This claim is 1500 feet in length and 600 feet in width.

20.66 Total Claim Acreage. This claim runs from the location monument on which this location notice is posted on the centerline of the claim approximately 20 feet in a South direction to the South end line and 1480 feet in a North direction to the North end line. This claim is marked by six monuments, one at each corner and one at the center of each end line of the claim.

The location monument on which this notice is posted is situated within Section 25, Township 14 N, Range 11 W, Gila Salt River Base and Meridian, Arizona and this claim encompasses portions of the following quarter section(s), section(s), Township(s) and Range(s) NE 1/4 S25 T14N R11W

Gila Salt River Base and Meridian, Arizona.

The locality of this claim with reference to some natural object or permanent monument and additional information (if any) concerning its locality are as follows: 3810' east 1112' south from the NE corner of Sec 26 T14N R11W to the NE claim corner

The above information is shown on the attached map.

DATED AND POSTED on the ground this 19 day of September, 2017.

[] LOCATOR(s) [X] AGENT

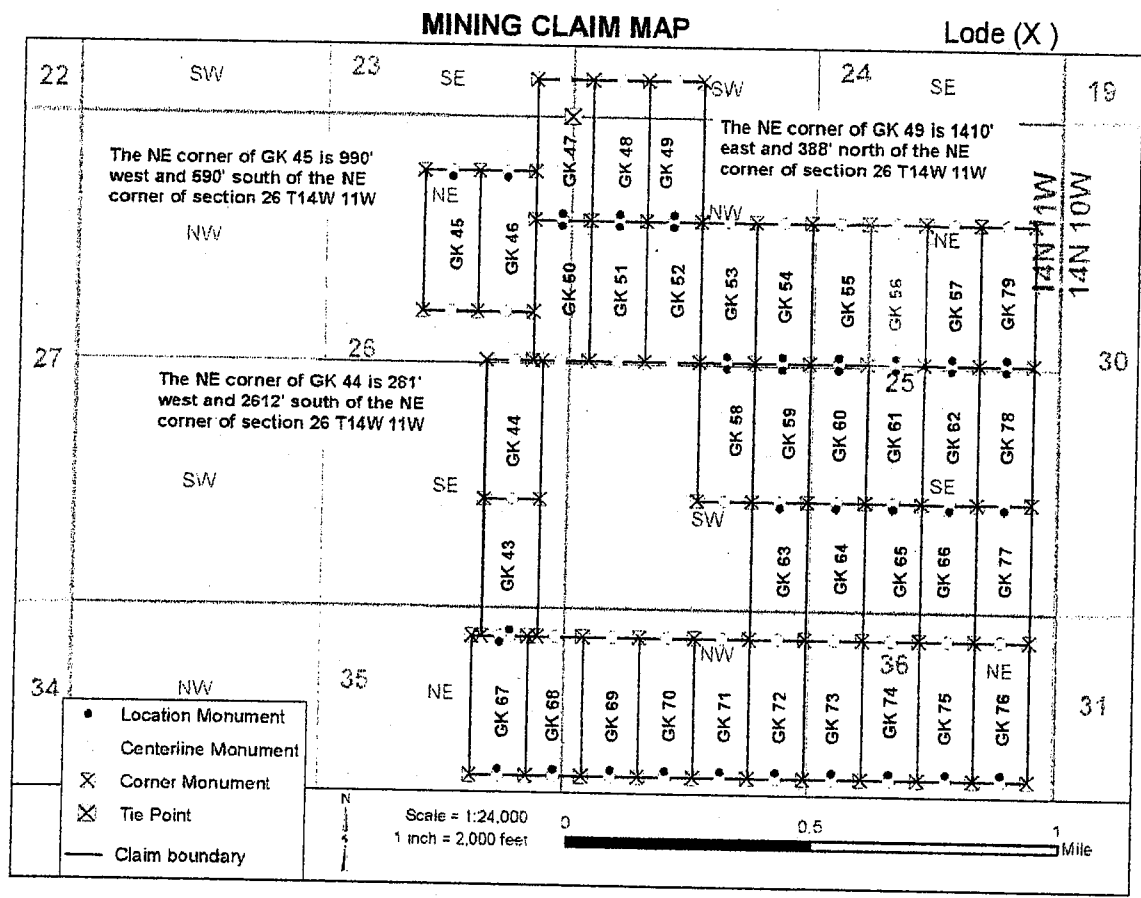
Print Name(s) Stephen McKay

Signature(s) [Handwritten Signature]

RECEIVED BLM AZ STATE OFFICE 2017 SEP 21 P 3:12 PHOENIX, ARIZONA

AMC445859

AMC 445859



1. The above map depicts the GK 56 mining claim, which is located in Section (s) 25, Township 14 N, Range 11 W, Gila and Salt River Base and Meridian, Mohave County, Arizona. Total claim acreage is 20.66
2. The type of corner and location monuments used are as follows: 2" X 2" X 60" wooden post
3. The bearings and distances in degrees and feet between claim corners and to a public land survey monument are as depicted on the map.

RECEIVED
 BLM AZ STATE OFF
 2011 SEP 21 P 3:12
 PHOENIX, ARIZONA
 Form MCE-100a
 Revised July 2014

2

FEE# 2017045213

OFFICIAL RECORDS OF MOHAVE COUNTY KRISTI BLAIR, COUNTY RECORDER



09/20/2017 01:45 PM Fee: \$10.00

PAGE: 1 of 2

LOCATION CERTIFICATE FOR LODE MINING CLAIM

Amendment BLM Serial#

NOTICE IS HEREBY GIVEN that the GK 57 lode mining claim has been located by

Golden Keys Exploration LLC whose current mailing address is

P.O. Box 1243

Cottonwood, Arizona 86326

The general course of this claim is North to South and it is situated in Mohave County, Arizona. This claim is 1500 feet in length and 600 feet in width.

20.66 Total Claim Acreage. This claim runs from the location monument on which this location notice is posted on the centerline of the claim approximately 20 feet in a South direction to the South end line and 1480 feet in a North direction to the North end line. This claim is marked by six monuments, one at each corner and one at the center of each end line of the claim.

The location monument on which this notice is posted is situated within Section 25, Township 14 N, Range 11 W, Gila Salt River Base and Meridian, Arizona and this claim encompasses portions of the following quarter section(s), section(s), Township(s) and Range(s) NE 1/4 S25 T14N R11W

Gila Salt River Base and Meridian, Arizona.

The locality of this claim with reference to some natural object or permanent monument and additional information (if any) concerning its locality are as follows: 4410' east 1112' south from the NE corner of Sec 26 T14N R11W to the NE claim corner

The above information is shown on the attached map.

DATED AND POSTED on the ground this 19 day of September, 2017.

[] LOCATOR(s) [X] AGENT

Print Name(s) Stephen McKay

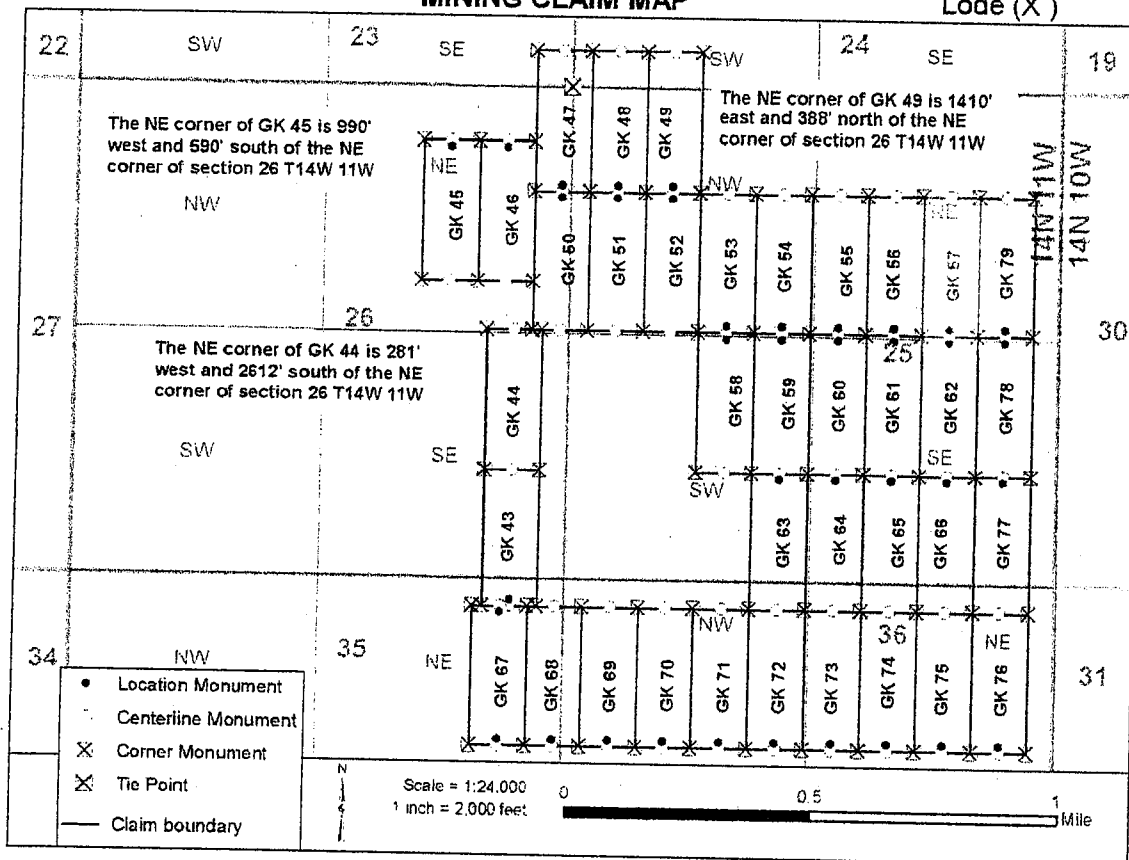
Signature(s) [Handwritten Signature]

RECEIVED BLM AZ STATE OFFICE 2017 SEP 21 P 3:12 PHOENIX, ARIZONA

AMC445860

MINING CLAIM MAP

Lode (X)



AMC 445860

1. The above map depicts the GK 57 mining claim, which is located in Section (s) 25 , Township 14 N, Range 11 W, Gila and Salt River Base and Meridian, Mohave County, Arizona. Total claim acreage is 20.66
2. The type of corner and location monuments used are as follows: 2" X 2" X 60" wooden post
3. The bearings and distances in degrees and feet between claim corners and to a public land survey monument are as depicted on the map.

RECEIVED
 BLM AZ STATE OFFICE
 PHOENIX, ARIZONA
 2017 SEP 21 12:31
 Form No. F1002
 Revised July 2014

2

FEE# 2017045214

OFFICIAL RECORDS OF MOHAVE COUNTY KRISTI BLAIR, COUNTY RECORDER



09/20/2017 01:45 PM Fee: \$10.00

PAGE: 1 of 2

LOCATION CERTIFICATE FOR LODE MINING CLAIM

Amendment BLM Serial#

NOTICE IS HEREBY GIVEN that the GK 58 lode mining claim has been located by

Golden Keys Exploration LLC whose current mailing address is

P.O. Box 1243

Cottonwood, Arizona 86326

The general course of this claim is North to South and it is situated in Mohave

County, Arizona. This claim is 1500 feet in length and 600 feet in width.

20.66 Total Claim Acreage. This claim runs from the location monument on which this location notice is posted on the centerline of the claim approximately 20 feet in a North direction to the North end line and 1480 feet in a South direction to the South end line. This claim is marked by six monuments, one at each corner and one at the center of each end line of the claim.

The location monument on which this notice is posted is situated within Section 25, Township 14 N, Range 11 W, Gila Salt River Base and Meridian, Arizona and this claim encompasses portions of the following quarter section(s), section(s), Township(s) and Range(s) NW 1/4 S25, SW 1/4 S25 T14N R11W

Gila Salt River Base and Meridian, Arizona.

The locality of this claim with reference to some natural object or permanent monument and additional information (if any) concerning its locality are as follows: 2010' east 2612' south from the NE corner of Sec 26 T14N R11W to the NE claim corner

The above information is shown on the attached map.

DATED AND POSTED on the ground this 19 day of September, 2017.

[] LOCATOR(s) [X] AGENT

Print Name(s) Stephen McKay

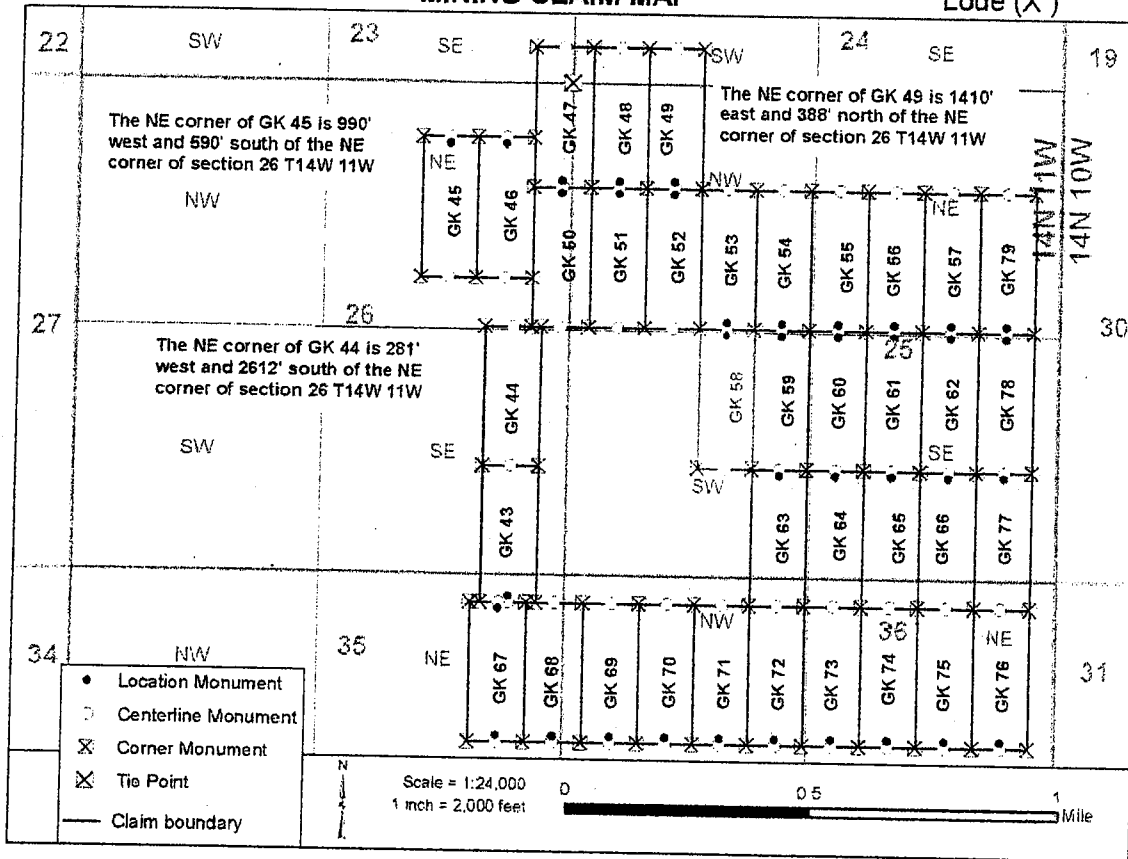
Signature(s) [Handwritten Signature]

RECEIVED BLM AZ STATE OFFICE 2017 SEP 21 P 3:12 PHOENIX, ARIZONA

AMC445861

MINING CLAIM MAP

Lode (X)



AMC445861

1. The above map depicts the GK 58 mining claim, which is located in Section (s) 25, Township 14 N, Range 11 W, Gila and Salt River Base and Meridian, Mohave County, Arizona. Total claim acreage is 20.66
2. The type of corner and location monuments used are as follows: 2" X 2" X 60" wooden post
3. The bearings and distances in degrees and feet between claim corners and to a public land survey monument are as depicted on the map.

RECEIVED
BLM AZ STATE OFFICE
PHOENIX, ARIZONA
2017 SEP 21 P 11:12
Form MCF-90a
Revised July 2014

FEE# 2017045215

OFFICIAL RECORDS OF MOHAVE COUNTY KRISTI BLAIR, COUNTY RECORDER



09/20/2017 01:45 PM Fee: \$10.00

PAGE: 1 of 2

LOCATION CERTIFICATE FOR LODE MINING CLAIM

Amendment BLM Serial#

NOTICE IS HEREBY GIVEN that the GK 59 lode mining claim has been located by

Golden Keys Exploration LLC whose current mailing address is

P.O. Box 1243

Cottonwood, Arizona 86326

The general course of this claim is North to South and it is situated in Mohave

County, Arizona. This claim is 1500 feet in length and 600 feet in width.

20.66 Total Claim Acreage. This claim runs from the location monument on which this location notice is posted on the centerline of the claim approximately 20 feet in a North direction to the North end line and 1480 feet in a South direction to the South end line. This claim is marked by six monuments, one at each corner and one at the center of each end line of the claim.

The location monument on which this notice is posted is situated within Section 25, Township 14 N, Range 11 W, Gila Salt River Base and Meridian, Arizona and this claim encompasses portions of the following quarter section(s), section(s), Township(s) and Range(s) NW 1/4 S25, SW 1/4 S25 T14N R11W

Gila Salt River Base and Meridian, Arizona.

The locality of this claim with reference to some natural object or permanent monument and additional information (if any) concerning its locality are as follows: 2610' east 2612' south from the NE corner of Sec 26 T14N R11W to the NE claim corner

The above information is shown on the attached map.

DATED AND POSTED on the ground this 19 day of September, 2017.

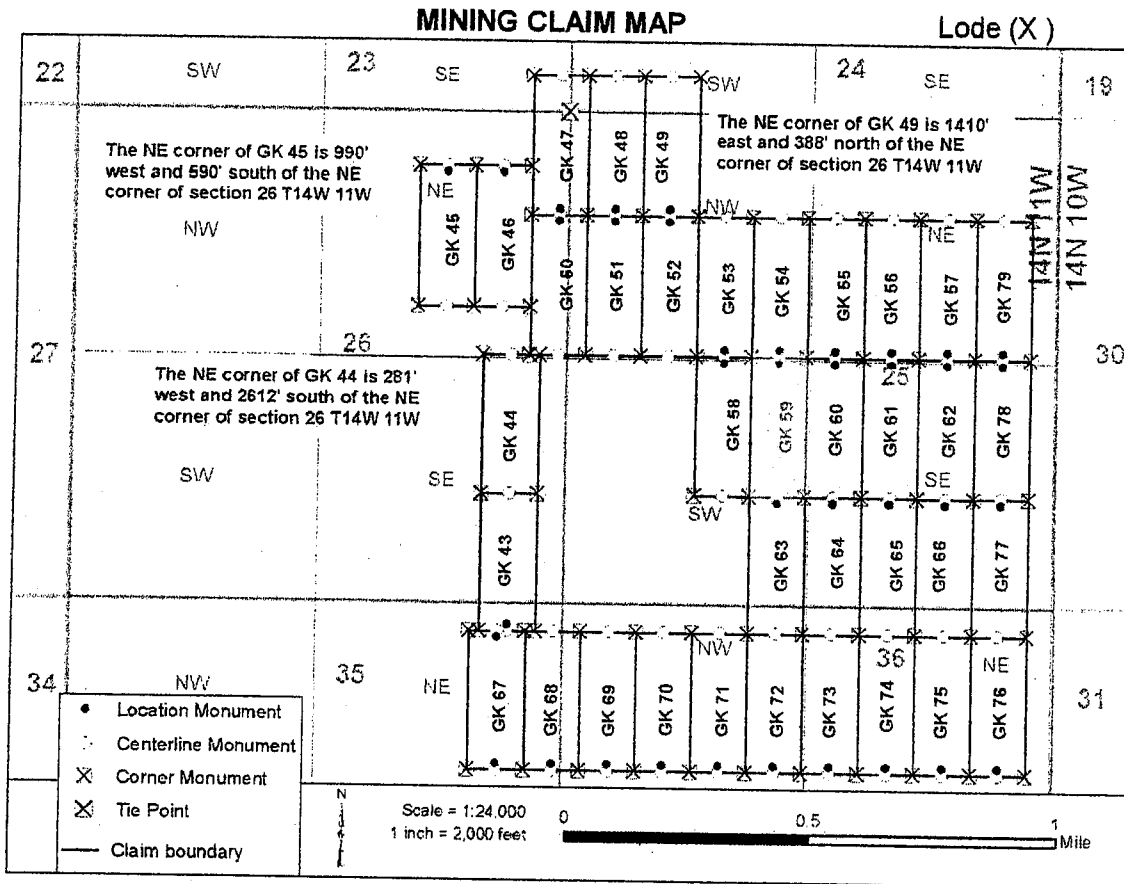
[] LOCATOR(s) [X] AGENT

Print Name(s) Stephen McKay

Signature(s) [Handwritten Signature]

RECEIVED BLM AZ STATE OFFICE 2017 SEP 21 P 3:12 PHOENIX, ARIZONA

AMC445862



AMC445862

1. The above map depicts the GK 59 mining claim, which is located in Section (s) 25, Township 14 N, Range 11 W, Gila and Salt River Base and Meridian, Mohave County, Arizona. Total claim acreage is 20.66
2. The type of corner and location monuments used are as follows: 2" X 2" X 60" wooden post
3. The bearings and distances in degrees and feet between claim corners and to a public land survey monument are as depicted on the map.

RECEIVED
 BLM AZ STATE OFFICE
 2017 SEP 21 PM 3:12
 PHOENIX, ARIZONA
 Form MCF-100
 Revised July 2014

2

FEE# 2017045216

OFFICIAL RECORDS OF MOHAVE COUNTY KRISTI BLAIR, COUNTY RECORDER



09/20/2017 01:45 PM Fee: \$10.00

PAGE: 1 of 2

LOCATION CERTIFICATE FOR LODE MINING CLAIM

Amendment BLM Serial#

NOTICE IS HEREBY GIVEN that the GK 60 lode mining claim has been located by

Golden Keys Exploration LLC whose current mailing address is

P.O. Box 1243

Cottonwood, Arizona 86326

The general course of this claim is North to South and it is situated in Mohave

County, Arizona. This claim is 1500 feet in length and 600 feet in width.

20.66 Total Claim Acreage. This claim runs from the location monument on which this location notice is posted on the centerline of the claim approximately 20 feet in a North direction to the North end line and 1480 feet in a South direction to the South end line. This claim is marked by six monuments, one at each corner and one at the center of each end line of the claim.

The location monument on which this notice is posted is situated within Section 25, Township 14 N, Range 11 W, Gila Salt River Base and Meridian, Arizona and this claim encompasses portions of the following quarter section(s), section(s), Township(s) and Range(s) NW 1/4 S25, SW 1/4 S25, SE 1/4 S25, NE 1/4 S25 T14N R11W

Gila Salt River Base and Meridian, Arizona.

The locality of this claim with reference to some natural object or permanent monument and additional information (if any) concerning its locality are as follows: 3210' east 2612' south from the NE corner of Sec 26 T14N R11W to the NE claim corner

The above information is shown on the attached map.

DATED AND POSTED on the ground this 19 day of September, 2017.

[] LOCATOR(s) [X] AGENT

Print Name(s) Stephen McKay

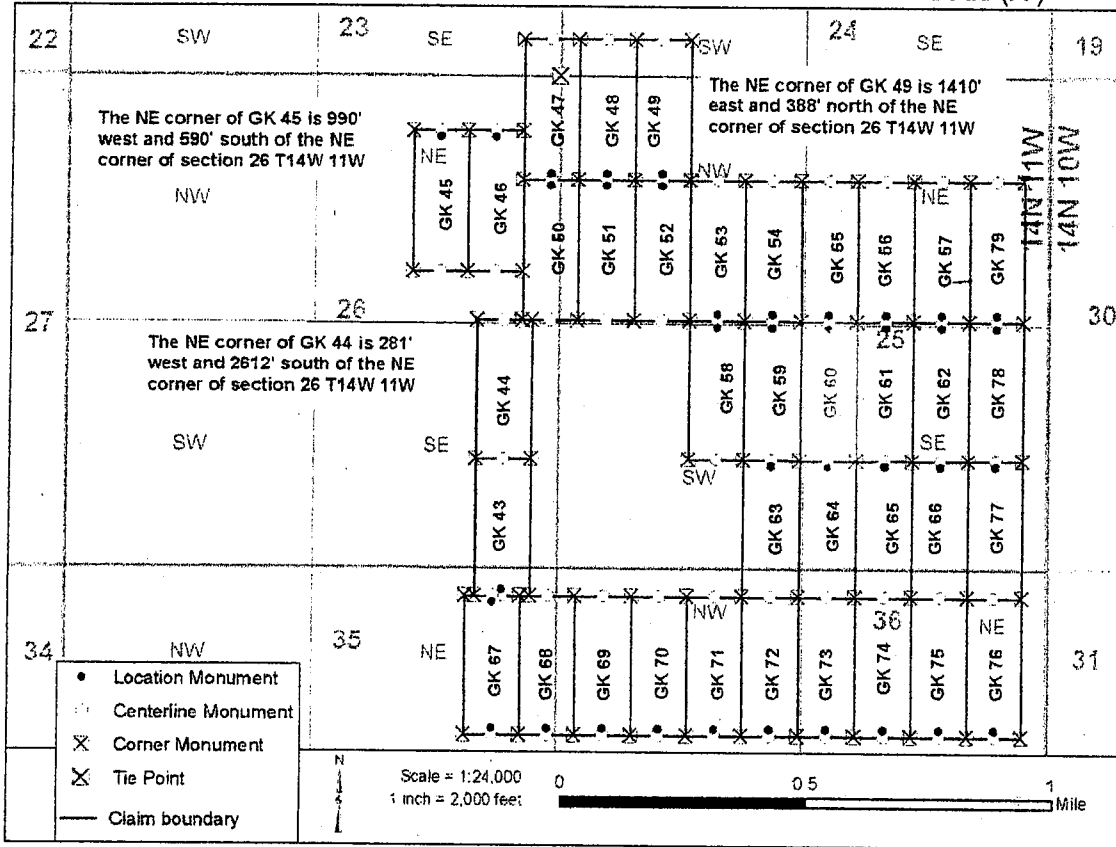
Signature(s) [Handwritten Signature]

RECEIVED BLM AZ STATE OFFICE 2017 SEP 21 P 3:13 PHOENIX, ARIZONA

AMC445863

MINING CLAIM MAP

Lode (X)



AHC445863

1. The above map depicts the GK 60 mining claim, which is located in Section(s) 25, Township 14 N, Range 11 W, Gila and Salt River Base and Meridian, Mohave County, Arizona. Total claim acreage is 20.66
2. The type of corner and location monuments used are as follows: 2" X 2" X 60" wooden post
3. The bearings and distances in degrees and feet between claim corners and to a public land survey monument are as depicted on the map.

RECEIVED
 BLM AZ STATE OFFICE
 PHOENIX, ARIZONA
 2017 SEP 21 P 3:13
 Form MCF 100a
 Revised July 2014

2

FEE# 2017045217

OFFICIAL RECORDS OF MOHAVE COUNTY KRISTI BLAIR, COUNTY RECORDER



09/20/2017 01:45 PM Fee: \$10.00

PAGE: 1 of 2

LOCATION CERTIFICATE FOR LODE MINING CLAIM

Amendment BLM Serial#

NOTICE IS HEREBY GIVEN that the GK 61 lode mining claim has been located by

Golden Keys Exploration LLC whose current mailing address is

P.O. Box 1243

Cottonwood, Arizona 86326

The general course of this claim is North to South and it is situated in Mohave County, Arizona. This claim is 1500 feet in length and 600 feet in width.

20.66 Total Claim Acreage. This claim runs from the location monument on which this location notice is posted on the centerline of the claim approximately 20 feet in a North direction to the North end line and 1480 feet in a South direction to the South end line. This claim is marked by six monuments, one at each corner and one at the center of each end line of the claim.

The location monument on which this notice is posted is situated within Section 25, Township 14 N, Range 11 W, Gila Salt River Base and Meridian, Arizona and this claim encompasses portions of the following quarter section(s), section(s), Township(s) and Range(s) SE 1/4 S25, NE 1/4 S25 T14N R11W

Gila Salt River Base and Meridian, Arizona.

The locality of this claim with reference to some natural object or permanent monument and additional information (if any) concerning its locality are as follows: 3810' east 2612' south from the NE corner of Sec 26 T14N R11W to the NE claim corner

The above information is shown on the attached map.

DATED AND POSTED on the ground this 19 day of September, 2017.

[] LOCATOR(s) [X] AGENT

Print Name(s) Stephen McKay

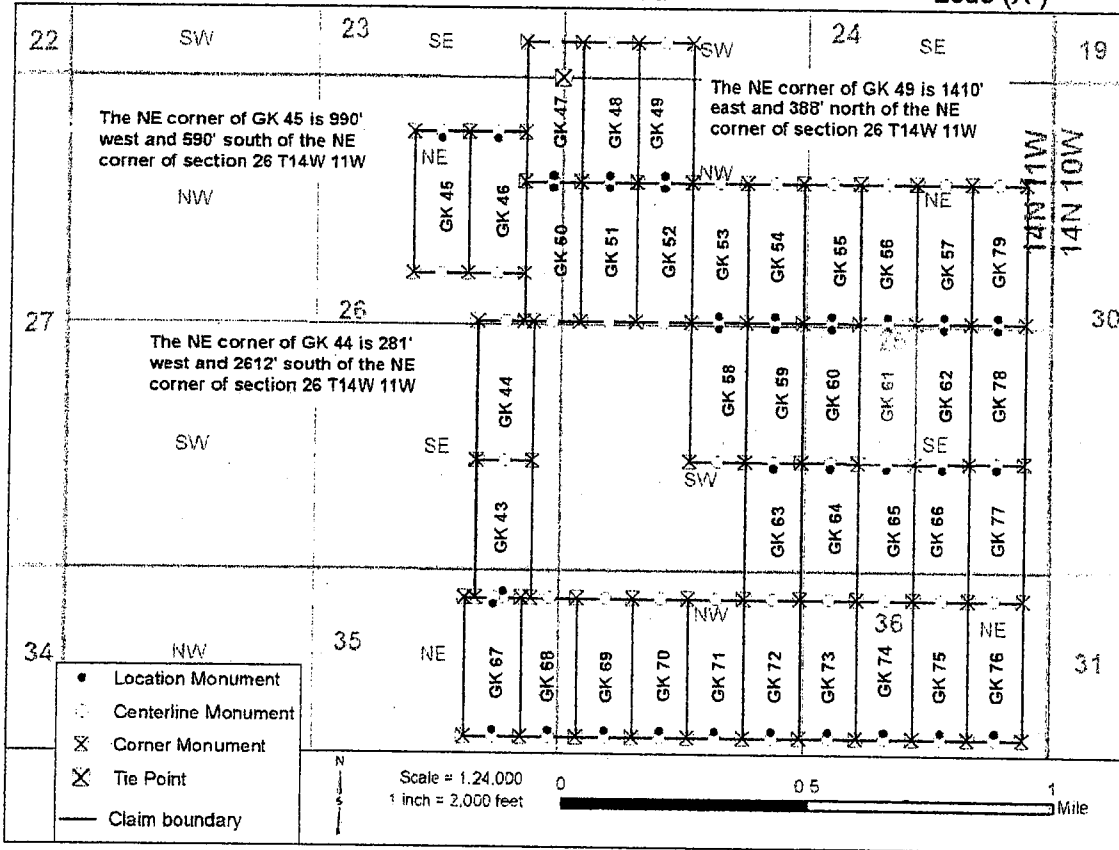
Signature(s) [Handwritten Signature]

RECEIVED BLM AZ STATE OFFICE PHOENIX ARIZONA 2017 SEP 20 P 3:13

AMC445864

MINING CLAIM MAP

Lode (X)



AMC445864

1. The above map depicts the GK 61 mining claim, which is located in Section (s) 25, Township 14 N, Range 11 W, Gila and Salt River Base and Meridian, Mohave County, Arizona. Total claim acreage is 20.66

2. The type of corner and location monuments used are as follows: 2" X 2" X 60" wooden post

3. The bearings and distances in degrees and feet between claim corners and to a public land survey monument are as depicted on the map.

RECEIVED
BLM AZ STATE OFFICE
2011 SEP 21 P 3:13
PHOENIX, ARIZONA

2



FEE# 2017045218

OFFICIAL RECORDS OF MOHAVE COUNTY KRISTI BLAIR, COUNTY RECORDER



09/20/2017 01:45 PM Fee: \$10.00

PAGE: 1 of 2

LOCATION CERTIFICATE FOR LODE MINING CLAIM

Amendment BLM Serial# _____

NOTICE IS HEREBY GIVEN that the GK 62 lode mining claim has been located by

Golden Keys Exploration LLC whose current mailing address is

P.O. Box 1243

Cottonwood, Arizona 86326

The general course of this claim is North to South and it is situated in Mohave

County, Arizona. This claim is 1500 feet in length and 600 feet in width.

20.66 Total Claim Acreage. This claim runs from the location monument on which this location notice is posted on the centerline of the claim approximately 20 feet in a North direction to the North end line and 1480 feet in a South direction to the South end line. This claim is marked by six monuments, one at each corner and one at the center of each end line of the claim.

The location monument on which this notice is posted is situated within Section 25, Township 14

N, Range 11 W, Gila Salt River Base and Meridian, Arizona and this claim encompasses portions of the following quarter section(s), section(s), Township(s) and Range(s) SE 1/4 S25, NE 1/4 S25 T14N R11W

Gila Salt River Base and Meridian, Arizona.

The locality of this claim with reference to some natural object or permanent monument and additional information

(if any) concerning its locality are as follows: 4410' east 2612' south from the NE corner of Sec 26 T14N

R11W to the NE claim corner

The above information is shown on the attached map.

DATED AND POSTED on the ground this 19 day of September, 2017.

[] LOCATOR(s) [X] AGENT

Print Name(s) Stephen McKay

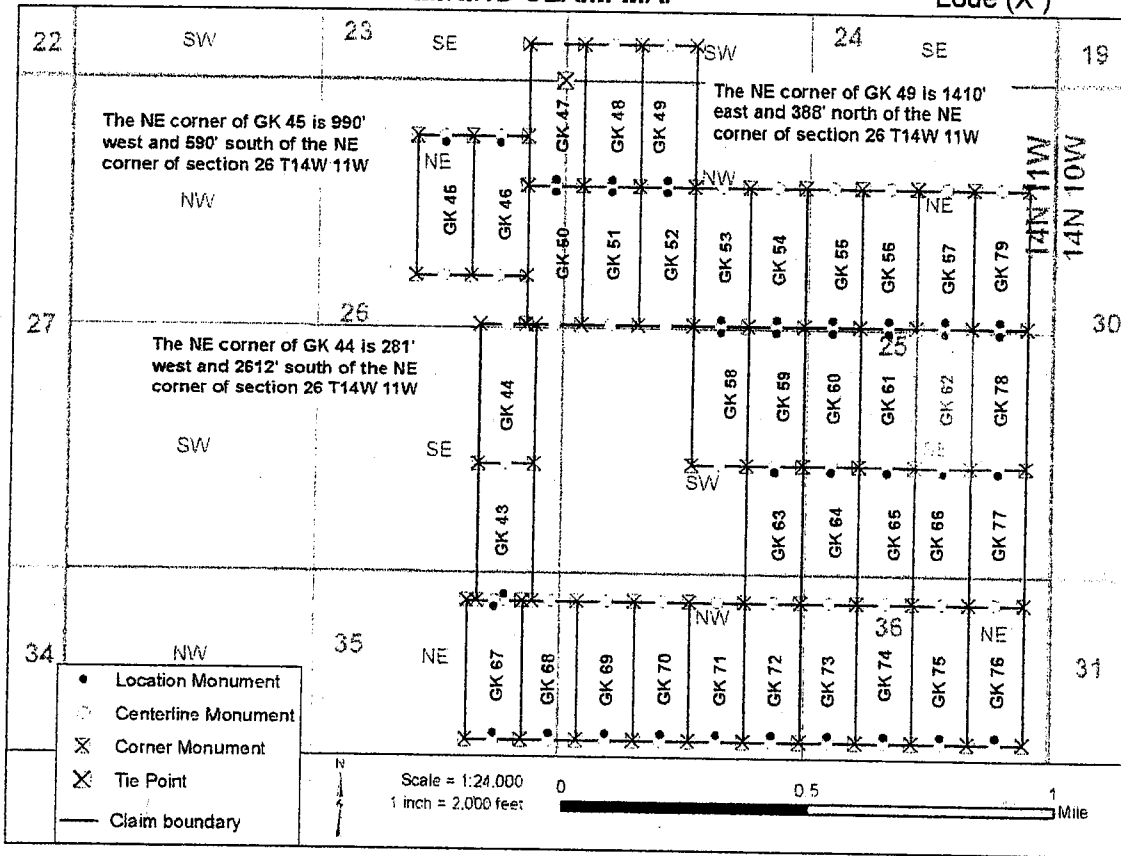
Signature(s) [Handwritten Signature]

RECEIVED BLM AZ STATE OFFICE 2017 SEP 21 P 3 13 PHOENIX, ARIZONA

AMC445865

MINING CLAIM MAP

Lode (X)



AMC445865

1. The above map depicts the GK 62 mining claim, which is located in Section (s) 25, Township 14 N, Range 11 W, Gila and Salt River Base and Meridian, Mohave County, Arizona. Total claim acreage is 20.66
2. The type of corner and location monuments used are as follows: 2" X 2" X 60" wooden post
3. The bearings and distances in degrees and feet between claim corners and to a public land survey monument are as depicted on the map.

RECEIVED
BLM AZ STATE OFFICE
2017 SEP 21 P 3:33
PHOENIX, ARIZONA
Form MCF1003
Revise July 2014

2

FEE# 2017045219

OFFICIAL RECORDS OF MOHAVE COUNTY KRISTI BLAIR, COUNTY RECORDER



09/20/2017 01:45 PM Fee: \$10.00

PAGE: 1 of 2

LOCATION CERTIFICATE FOR LODE MINING CLAIM

Amendment BLM Serial#

NOTICE IS HEREBY GIVEN that the GK 63 lode mining claim has been located by

Golden Keys Exploration LLC whose current mailing address is

P.O. Box 1243

Cottonwood, Arizona 86326

The general course of this claim is North to South and it is situated in Mohave County, Arizona. This claim is 1470 feet in length and 600 feet in width.

20.26 Total Claim Acreage. This claim runs from the location monument on which this location notice is posted on the centerline of the claim approximately 20 feet in a North direction to the North end line and 1450 feet in a South direction to the South end line. This claim is marked by six monuments, one at each corner and one at the center of each end line of the claim.

The location monument on which this notice is posted is situated within Section 25, Township 14 N, Range 11 W, Gila Salt River Base and Meridian, Arizona and this claim encompasses portions of the following quarter section(s), section(s), Township(s) and Range(s) SW 1/4 S25, NW 1/4 S36 T14N R11W

Gila Salt River Base and Meridian, Arizona.

The locality of this claim with reference to some natural object or permanent monument and additional information (if any) concerning its locality are as follows: 2610' east 4112' south from the NE corner of Sec 26 T14N R11W to the NE claim corner

The above information is shown on the attached map.

DATED AND POSTED on the ground this 18 day of September, 2017.

[] LOCATOR(s) [X] AGENT

Print Name(s) Stephen McKay

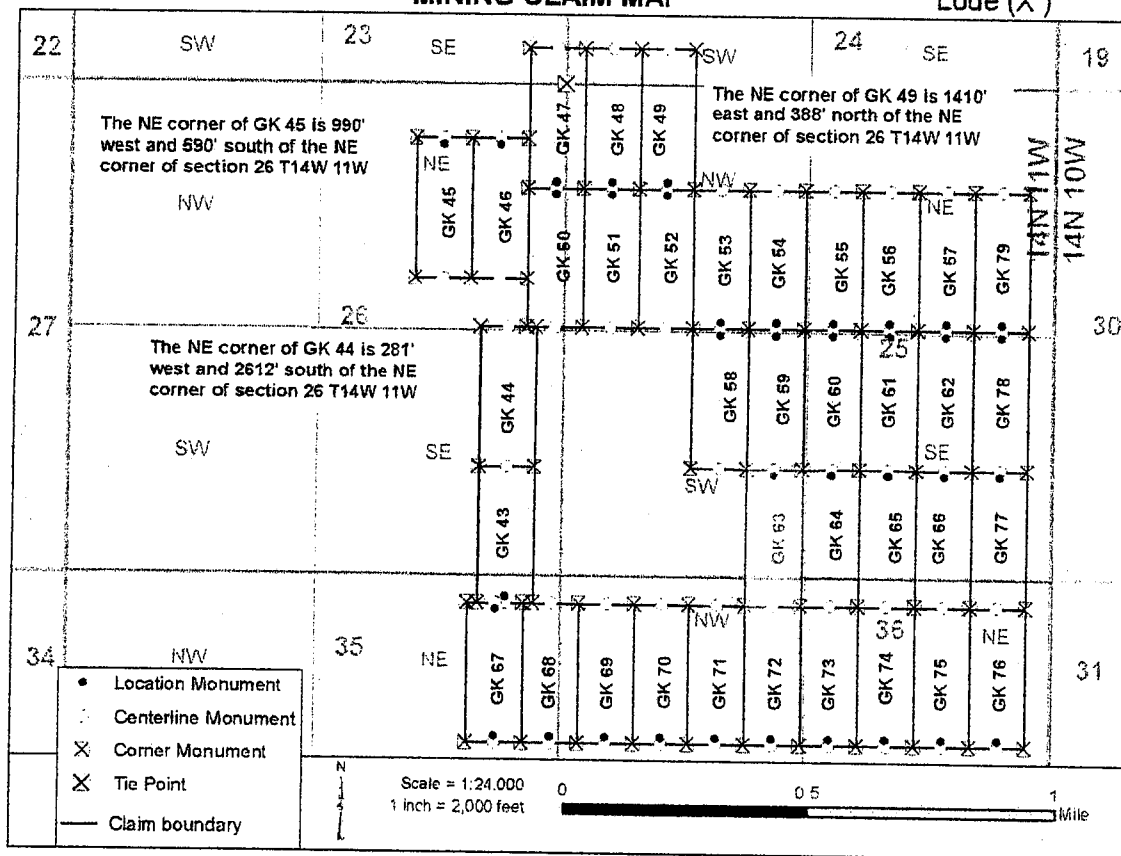
Signature(s) [Handwritten Signature]

RECEIVED BLM AZ STATE OFFICE 2017 SEP 21 P 3:43 PHOENIX, ARIZONA

AMC445866

MINING CLAIM MAP

Lode (X)



AMC 445866

1. The above map depicts the GK 63 mining claim, which is located in Section(s) 25, 36, Township 14 N, Range 11 W, Gila and Salt River Base and Meridian, Mohave County, Arizona. Total claim acreage is 20.26
2. The type of corner and location monuments used are as follows: 2" X 2" X 60" wooden post
3. The bearings and distances in degrees and feet between claim corners and to a public land survey monument are as depicted on the map.

RECEIVED
 BLM AZ STATE OFFICE
 2011 SEP 21 P 3:13
 PHOENIX, ARIZONA
 Form MCE-100a
 Revised July 2014

2

FEE# 2017045220

OFFICIAL RECORDS OF MOHAVE COUNTY KRISTI BLAIR, COUNTY RECORDER



09/20/2017 01:45 PM Fee: \$10.00

PAGE: 1 of 2

RECEIVED, BLM A7 STATE OFFICE, PHOENIX ARIZONA, 2017 SEP 21 P 3:13

LOCATION CERTIFICATE FOR LODE MINING CLAIM

Amendment BLM Serial#

NOTICE IS HEREBY GIVEN that the GK 64 lode mining claim has been located by

Golden Keys Exploration LLC whose current mailing address is

P.O. Box 1243

Cottonwood, Arizona 86326

The general course of this claim is North to South and it is situated in Mohave

County, Arizona. This claim is 1470 feet in length and 600 feet in width.

20.26 Total Claim Acreage. This claim runs from the location monument on which this location notice is posted on the centerline of the claim approximately 20 feet in a North direction to the North end line and 1450 feet in a South direction to the South end line. This claim is marked by six monuments, one at each corner and one at the center of each end line of the claim.

The location monument on which this notice is posted is situated within Section 25, Township 14 N, Range 11 W, Gila Salt River Base and Meridian, Arizona and this claim encompasses portions of the following quarter section(s), section(s), Township(s) and Range(s) SW 1/4 S25, SE 1/4 S25, NW 1/4 S36, NE 1/4 S36 T14N R11W

Gila Salt River Base and Meridian, Arizona.

The locality of this claim with reference to some natural object or permanent monument and additional information (if any) concerning its locality are as follows: 3210' east 4112' south from the NE corner of Sec 26 T14N R11W to the NE claim corner

The above information is shown on the attached map.

DATED AND POSTED on the ground this 18 day of September, 2017.

[] LOCATOR(s) [X] AGENT

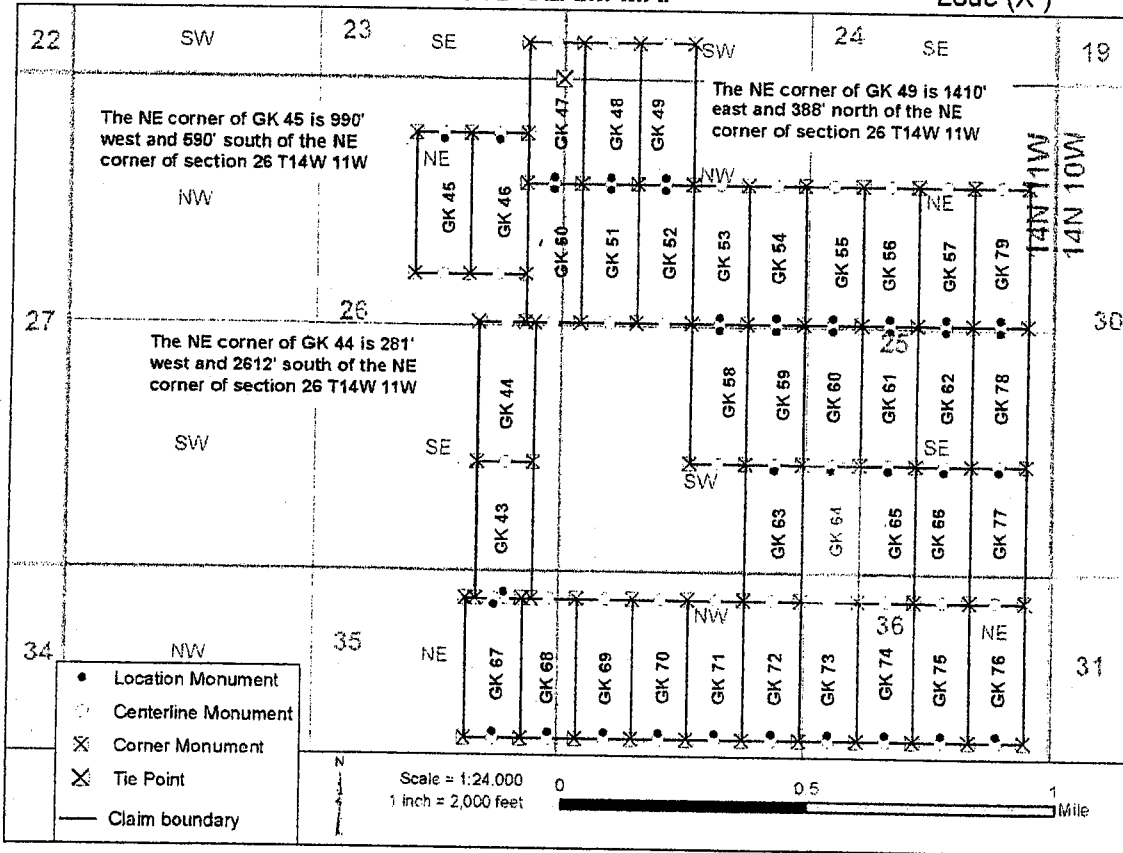
Print Name(s) Stephen McKay

Signature(s) [Handwritten Signature]

AHC 445867

MINING CLAIM MAP

Lode (X)



AMC445867

1. The above map depicts the GK 64 mining claim, which is located in Section (s) 25, 36, Township 14 N, Range 11 W, Gila and Salt River Base and Meridian, Mohave County, Arizona. Total claim acreage is 20.26
2. The type of corner and location monuments used are as follows: 2" X 2" X 60" wooden post
3. The bearings and distances in degrees and feet between claim corners and to a public land survey monument are as depicted on the map.

RECEIVED
 BLM AZ STATE OFFICE
 PHOENIX, ARIZONA
 2017 SEP 21 P 3:13
 Form MCF 100a
 Revised July 2014

FEE# 2017045221

OFFICIAL RECORDS OF MOHAVE COUNTY KRISTI BLAIR, COUNTY RECORDER



09/20/2017 01:45 PM Fee: \$10.00

PAGE: 1 of 2

LOCATION CERTIFICATE FOR LODE MINING CLAIM

Amendment BLM Serial#

NOTICE IS HEREBY GIVEN that the GK 65 lode mining claim has been located by

Golden Keys Exploration LLC whose current mailing address is

P.O. Box 1243

Cottonwood, Arizona 86326

The general course of this claim is North to South and it is situated in Mohave County, Arizona. This claim is 1470 feet in length and 600 feet in width.

20.26 Total Claim Acreage. This claim runs from the location monument on which this location notice is posted on the centerline of the claim approximately 20 feet in a North direction to the North end line and 1450 feet in a South direction to the South end line. This claim is marked by six monuments, one at each corner and one at the center of each end line of the claim.

The location monument on which this notice is posted is situated within Section 25, Township 14 N, Range 11 W, Gila Salt River Base and Meridian, Arizona and this claim encompasses portions of the following quarter section(s), section(s), Township(s) and Range(s) SE 1/4 S25, NE 1/4 S36 T14N R11W

Gila Salt River Base and Meridian, Arizona.

The locality of this claim with reference to some natural object or permanent monument and additional information (if any) concerning its locality are as follows: 3810' east 4112' south from the NE corner of Sec 26 T14N R11W to the NE claim corner

The above information is shown on the attached map.

DATED AND POSTED on the ground this 18 day of September, 2017.

[] LOCATOR(s) [X] AGENT

Print Name(s) Stephen McKay

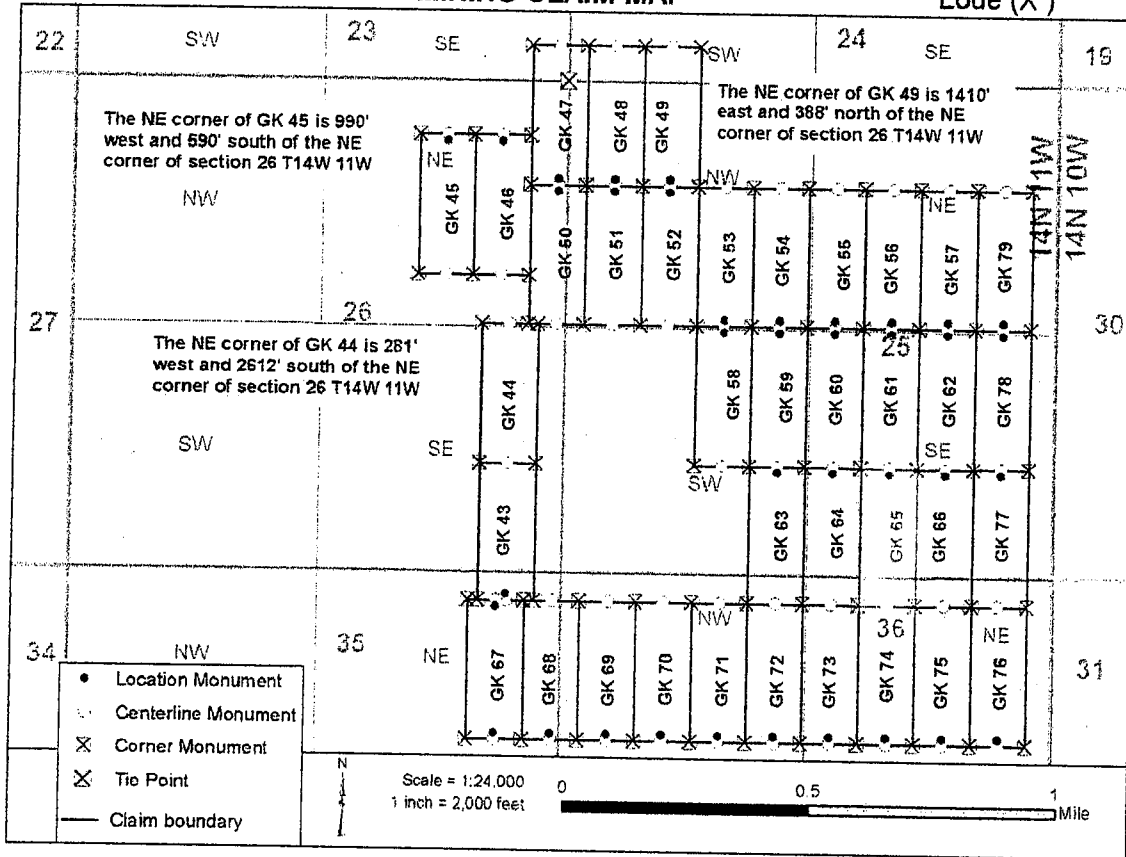
Signature(s) [Handwritten Signature]

RECEIVED BLM AZ STATE OFFICE 2017 SEP 21 P 3:13 PHOENIX, ARIZONA

AMC445868

MINING CLAIM MAP

Lode (X)



AMC445868

1. The above map depicts the GK 65 mining claim, which is located in Section (s) 25, 36, Township 14 N, Range 11 W, Gila and Salt River Base and Meridian, Mohave County, Arizona. Total claim acreage is 20.26
2. The type of corner and location monuments used are as follows: 2" X 2" X 60" wooden post
3. The bearings and distances in degrees and feet between claim corners and to a public land survey monument are as depicted on the map.

RECEIVED
BLM AZ STATE OFFICE
2017 SEP 21 P 2:13
PHOENIX, ARIZONA
Form MCF100a
Revised July 2014

2

FEE# 2017045222

OFFICIAL RECORDS OF MOHAVE COUNTY KRISTI BLAIR, COUNTY RECORDER



09/20/2017 01:45 PM Fee: \$10.00

PAGE: 1 of 2

LOCATION CERTIFICATE FOR LODE MINING CLAIM

Amendment BLM Serial#

NOTICE IS HEREBY GIVEN that the GK 66 lode mining claim has been located by

Golden Keys Exploration LLC whose current mailing address is

P.O. Box 1243

Cottonwood, Arizona 86326

The general course of this claim is North to South and it is situated in Mohave

County, Arizona. This claim is 1470 feet in length and 600 feet in width.

20.26 Total Claim Acreage. This claim runs from the location monument on which this location notice is posted on the centerline of the claim approximately 20 feet in a North direction to the North end line and 1450 feet in a South direction to the South end line. This claim is marked by six monuments, one at each corner and one at the center of each end line of the claim.

The location monument on which this notice is posted is situated within Section 25, Township 14 N, Range 11 W, Gila Salt River Base and Meridian, Arizona and this claim encompasses portions of the following quarter section(s), section(s), Township(s) and Range(s) SE 1/4 S25, NE 1/4 S36 T14N R11W

Gila Salt River Base and Meridian, Arizona.

The locality of this claim with reference to some natural object or permanent monument and additional information (if any) concerning its locality are as follows: 4410' east 4112' south from the NE corner of Sec 26 T14N R11W to the NE claim corner

The above information is shown on the attached map.

DATED AND POSTED on the ground this 18 day of September, 2017.

[] LOCATOR(s) [X] AGENT

Print Name(s) Stephen McKay

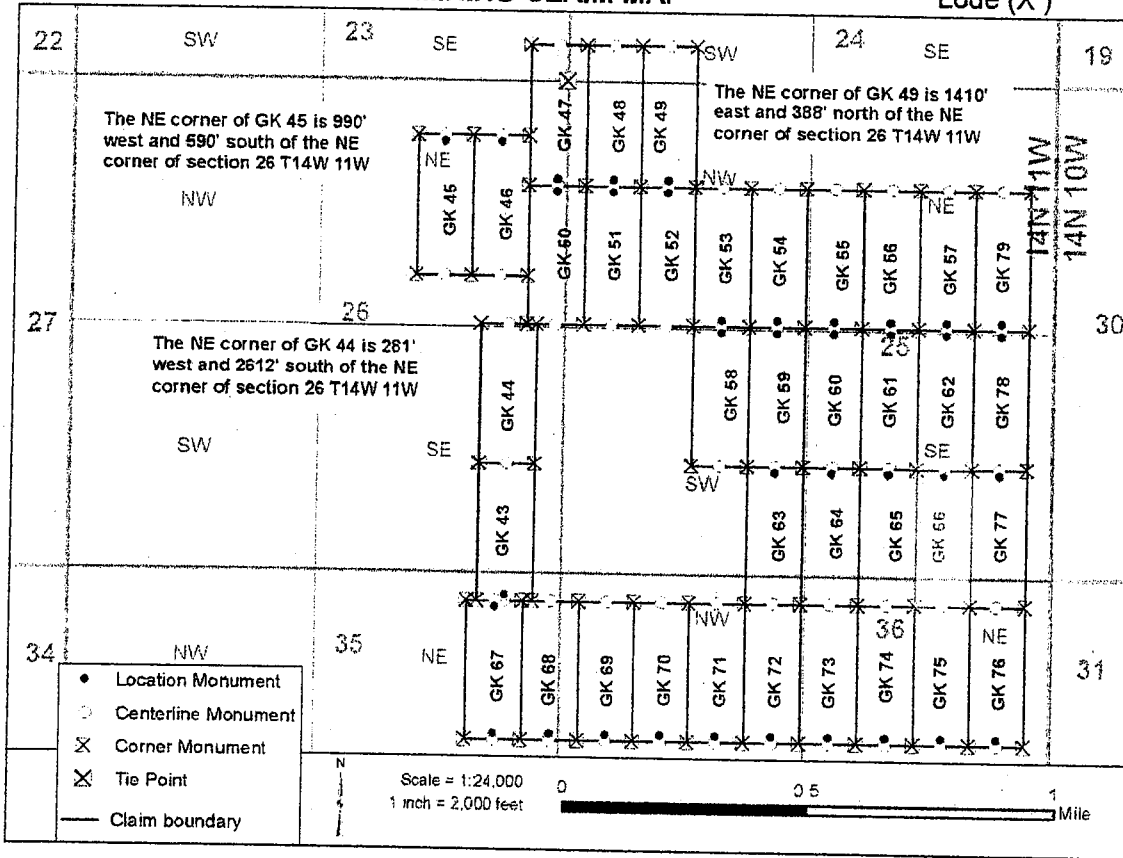
Signature(s) [Handwritten Signature]

RECEIVED BLM AZ STATE OFFICE 2017 SEP 21 P 3:13 PHOENIX, ARIZONA

AMC445869

MINING CLAIM MAP

Lode (X)



AMC 45869

- The above map depicts the GK 66 mining claim, which is located in Section (s) 25, 36, Township 14 N, Range 11 W, Gila and Salt River Base and Meridian, Mohave County, Arizona. Total claim acreage is 20.26
- The type of corner and location monuments used are as follows: 2" X 2" X 60" wooden post
- The bearings and distances in degrees and feet between claim corners and to a public land survey monument are as depicted on the map.

RECEIVED
 BLM AZ STATE OFFICE
 PHOENIX, ARIZONA
 2017 SEP 21 PM 1:33
 Form MCF1002
 Revised July 2014

2

FEE# 2017045223

OFFICIAL RECORDS OF MOHAVE COUNTY KRISTI BLAIR, COUNTY RECORDER



09/20/2017 01:45 PM Fee: \$10.00

PAGE: 1 of 2

LOCATION CERTIFICATE FOR LODE MINING CLAIM

Amendment BLM Serial#

NOTICE IS HEREBY GIVEN that the GK 67 lode mining claim has been located by

Golden Keys Exploration LLC whose current mailing address is

P.O. Box 1243

Cottonwood, Arizona 86326

The general course of this claim is North to South and it is situated in Mohave

County, Arizona. This claim is 1500 feet in length and 600 feet in width.

20.66 Total Claim Acreage. This claim runs from the location monument on which this location notice is posted on the centerline of the claim approximately 20 feet in a South direction to the South end line and 1480 feet in a North direction to the North end line. This claim is marked by six monuments, one at each corner and one at the center of each end line of the claim.

The location monument on which this notice is posted is situated within Section 35, Township 14 N, Range 11 W, Gila Salt River Base and Meridian, Arizona and this claim encompasses portions of the following quarter section(s), section(s), Township(s) and Range(s) NE 1/4 S35 T14N R11W

Gila Salt River Base and Meridian, Arizona.

The locality of this claim with reference to some natural object or permanent monument and additional information (if any) concerning its locality are as follows: 390' west 5582' south from the NE corner of Sec 26 T14N R11W to the NE claim corner

The above information is shown on the attached map.

DATED AND POSTED on the ground this 18 day of September, 2017.

[] LOCATOR(s) [X] AGENT

Print Name(s) Stephen McKay

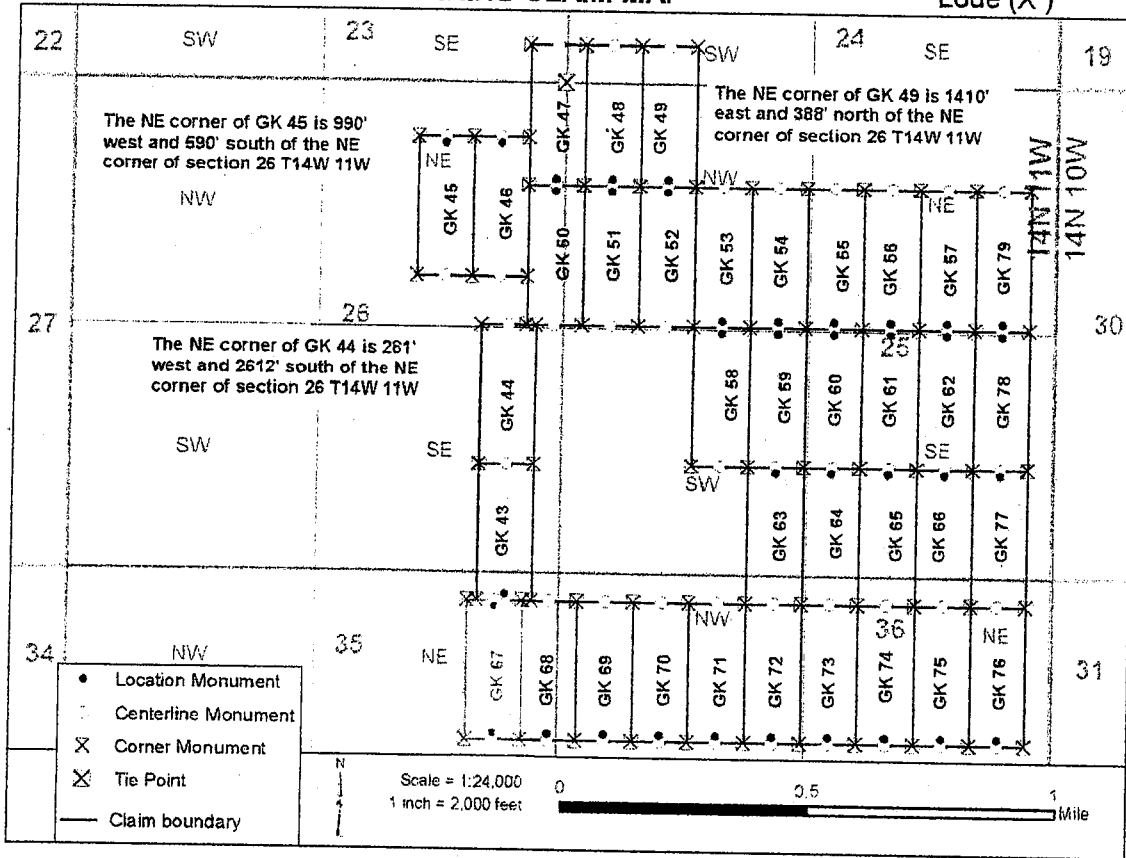
Signature(s) [Handwritten Signature]

RECEIVED BLM AZ STATE OFFICE 2017 SEP 21 P 3:13 PHOENIX, ARIZONA

AMC 445870

MINING CLAIM MAP

Lode (X)



AHC445870

1. The above map depicts the GK 67 mining claim, which is located in Section (s) 35, Township 14 N, Range 11 W, Gila and Salt River Base and Meridian, Mohave County, Arizona. Total claim acreage is 20.66
2. The type of corner and location monuments used are as follows: 2" X 2" X 60" wooden post
3. The bearings and distances in degrees and feet between claim corners and to a public land survey monument are as depicted on the map.

RECEIVED
 BLM AZ STATE OFFICE
 PHOENIX, ARIZONA
 2017 SEP 21 10:13
 Form M-100a
 revised July 2014

When Recorded return to:
Golden Keys Exploration LLC
P.O. Box 1243
Cottonwood, Arizona, 86326

LOCATION CERTIFICATE FOR LODE MINING CLAIM

Amendment BLM Serial # AMC445871

NOTICE IS HEREBY GIVEN that the GK 68 lode mining claim has been located by

Golden Keys Exploration LLC whose current mailing address is

P.O. Box 1243

Cottonwood, Arizona 86326

The general course of this claim is North to South and it is situated in Mohave

County, Arizona. This claim is 1500 feet in length and 600 feet in width.

20.66 Total Claim Acreage. This claim runs from the location monument on which this location notice

is posted on the centerline of the claim approximately 20 feet in a South direction to the South end line and 1480 feet in a North direction to the North end line. This claim is marked by six monuments, one at each corner and one at the center of each end line of the claim.

The location monument on which this notice is posted is situated within Section 35, Township 14 N, Range 11 W, Gila Salt River Base and Meridian, Arizona and this claim encompasses portions of the following quarter section(s), section(s), Township(s) and Range(s) NE¼ S35, NW¼ S36 T14N R11W

Gila Salt River Base and Meridian, Arizona.

The locality of this claim with reference to some natural object or permanent monument and additional information (if any) concerning its locality are as follows: 210' east 5582' south from the NE corner of Sec 26 T14N

R11W to the NE claim corner

The above information is shown on the attached map.

DATED AND POSTED on the ground this 18 day of September, 2017.

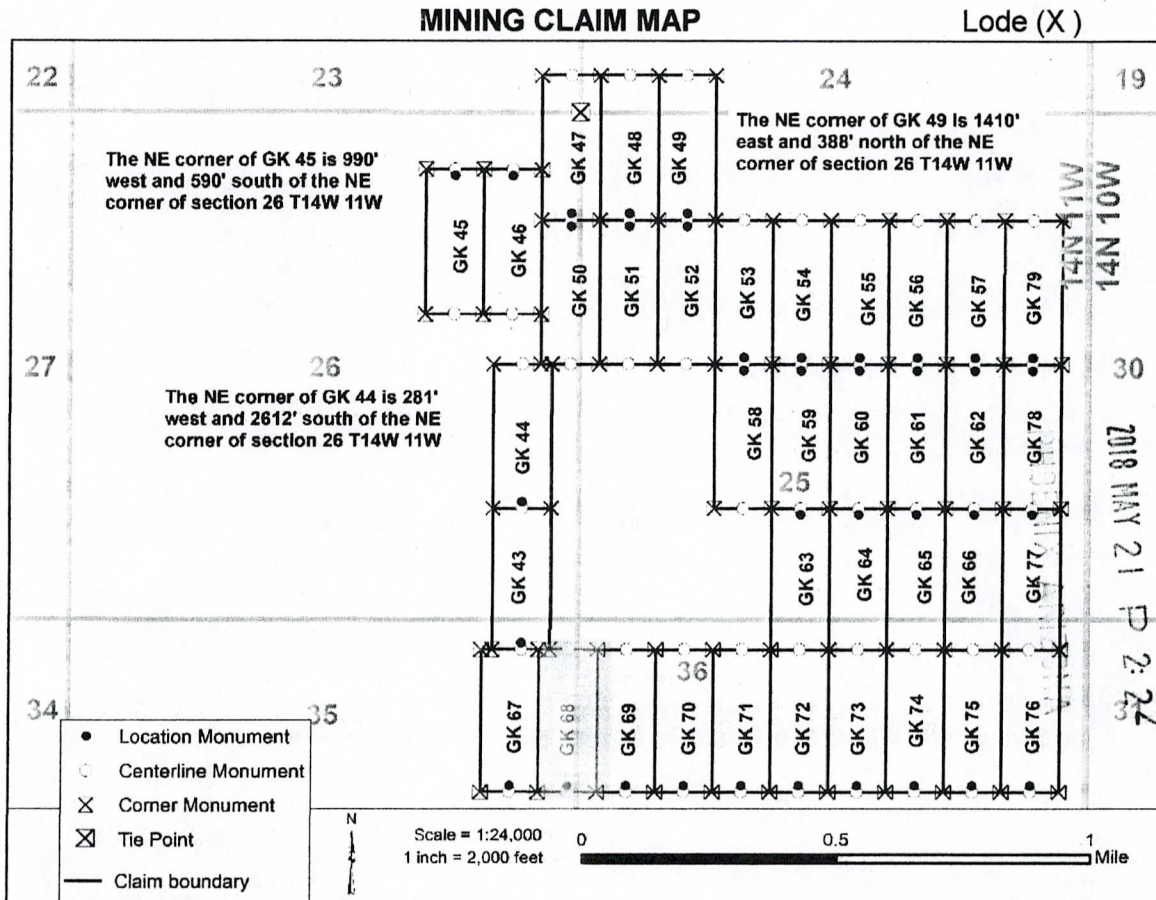
[] LOCATOR(s) [X] AGENT

Print Name(s) Stephen McKay

Signature(s) 

RECEIVED
2018 MAR 21 P 2:2
PHOENIX, ARIZONA

AMC445871



1. The above map depicts the **GK 68** mining claim, which is located in Section (s) **35,36** , Township **14** **N** , Range **11** **W** , Gila and Salt River Base and Meridian, **Mohave** County, Arizona. Total claim acreage is **20.66**
2. The type of corner and location monuments used are as follows: **2" X 2" X 60" wooden post**
3. The bearings and distances in degrees and feet between claim corners and to a public land survey monument are as depicted on the map.

FEE# 2017045224

OFFICIAL RECORDS OF MOHAVE COUNTY KRISTI BLAIR, COUNTY RECORDER



09/20/2017 01:45 PM Fee: \$10.00

PAGE: 1 of 2

LOCATION CERTIFICATE FOR LODE MINING CLAIM

Amendment BLM Serial#

NOTICE IS HEREBY GIVEN that the GK 68 lode mining claim has been located by

Golden Keys Exploration LLC whose current mailing address is

P.O. Box 1243

Cottonwood, Arizona 86326

The general course of this claim is North to South and it is situated in Mohave County, Arizona. This claim is 1500 feet in length and 600 feet in width.

20.66 Total Claim Acreage. This claim runs from the location monument on which this location notice is posted on the centerline of the claim approximately 20 feet in a South direction to the South end line and 1480 feet in a North direction to the North end line. This claim is marked by six monuments, one at each corner and one at the center of each end line of the claim.

The location monument on which this notice is posted is situated within Section 35, Township 14 N, Range 11 W, Gila Salt River Base and Meridian, Arizona and this claim encompasses portions of the following quarter section(s), section(s), Township(s) and Range(s) NE 1/4 S35, NW 1/4 S36 T14N R11W

Gila Salt River Base and Meridian, Arizona.

The locality of this claim with reference to some natural object or permanent monument and additional information (if any) concerning its locality are as follows: 210' west 5582' south from the NE corner of Sec 26 T14N R11W to the NE claim corner

The above information is shown on the attached map.

DATED AND POSTED on the ground this 18 day of September, 2017.

[] LOCATOR(s) [X] AGENT

Print Name(s) Stephen McKay

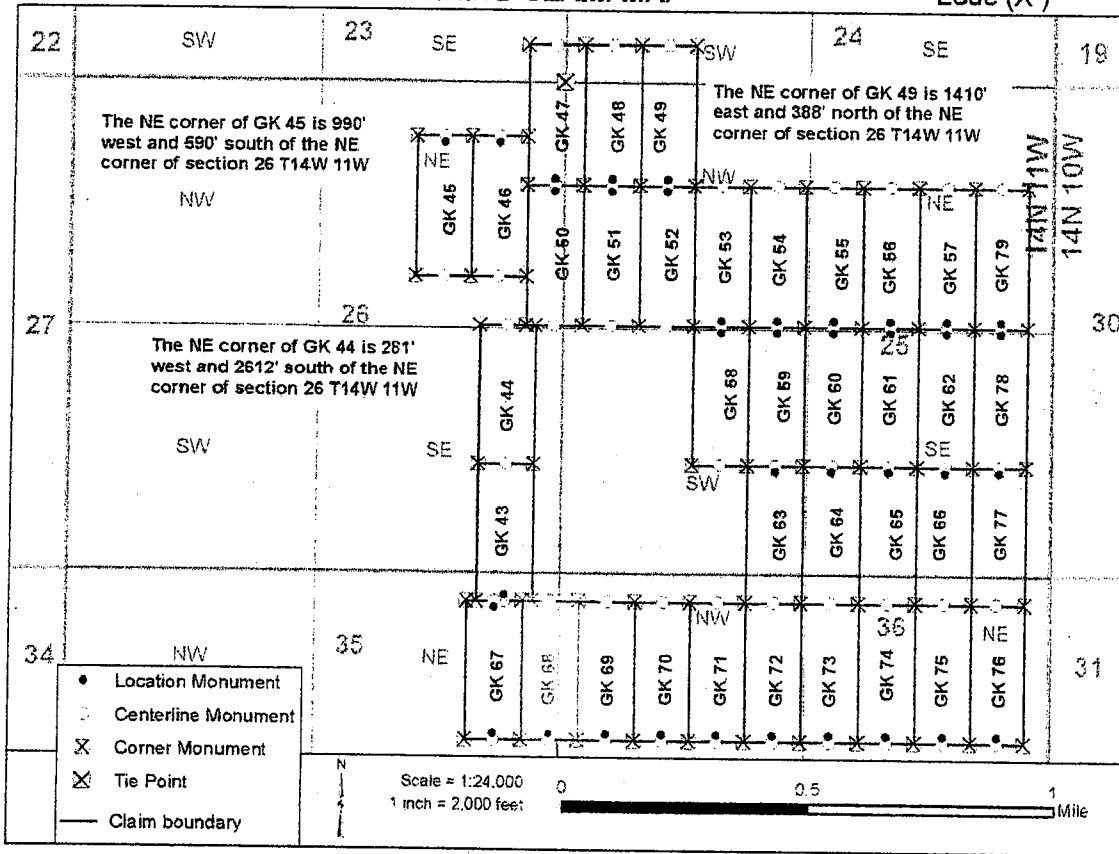
Signature(s) [Handwritten Signature]

RECEIVED BLM AZ STATE OFFICE 2017 SEP 21 P 3:14 PHOENIX, ARIZONA

AMC 445871

MINING CLAIM MAP

Lode (X)



AMC445871

1. The above map depicts the GK 68 mining claim, which is located in Section (s) 35,36, Township 14 N, Range 11 W, Gila and Salt River Base and Meridian, Mohave County, Arizona. Total claim acreage is 20.66
2. The type of corner and location monuments used are as follows: 2" X 2" X 60" wooden post
3. The bearings and distances in degrees and feet between claim corners and to a public land survey monument are as depicted on the map.

RECEIVED
 BLM AZ STATE OFFICE
 2017 SEP 21 P 3:09
 PHOENIX, ARIZONA
 Form MG-100a
 Revised July 2014

When Recorded return to:
Golden Keys Exploration LLC
P.O. Box 1243
Cottonwood, Arizona, 86326

LOCATION CERTIFICATE FOR LODE MINING CLAIM

Amendment BLM Serial # AMC445872

NOTICE IS HEREBY GIVEN that the GK 69 lode mining claim has been located by

Golden Keys Exploration LLC whose current mailing address is

P.O. Box 1243

Cottonwood, Arizona 86326

The general course of this claim is North to South and it is situated in Mohave

County, Arizona. This claim is 1500 feet in length and 600 feet in width.

20.66 Total Claim Acreage. This claim runs from the location monument on which this location notice

is posted on the centerline of the claim approximately 20 feet in a South direction to the South end line and 1480 feet in a North direction to the North end line. This claim is marked by six monuments, one at each corner and one at the center of each end line of the claim.

The location monument on which this notice is posted is situated within Section 36, Township 14 N, Range 11 W, Gila Salt River Base and Meridian, Arizona and this claim encompasses portions of the following quarter section(s), section(s), Township(s) and Range(s) NW¼ S36 T14N R11W

Gila Salt River Base and Meridian, Arizona.

The locality of this claim with reference to some natural object or permanent monument and additional information (if any) concerning its locality are as follows: 810' east 5582' south from the NE corner of Sec 26 T14N

R11W to the NE claim corner

The above information is shown on the attached map.

DATED AND POSTED on the ground this 18 day of September, 2017.

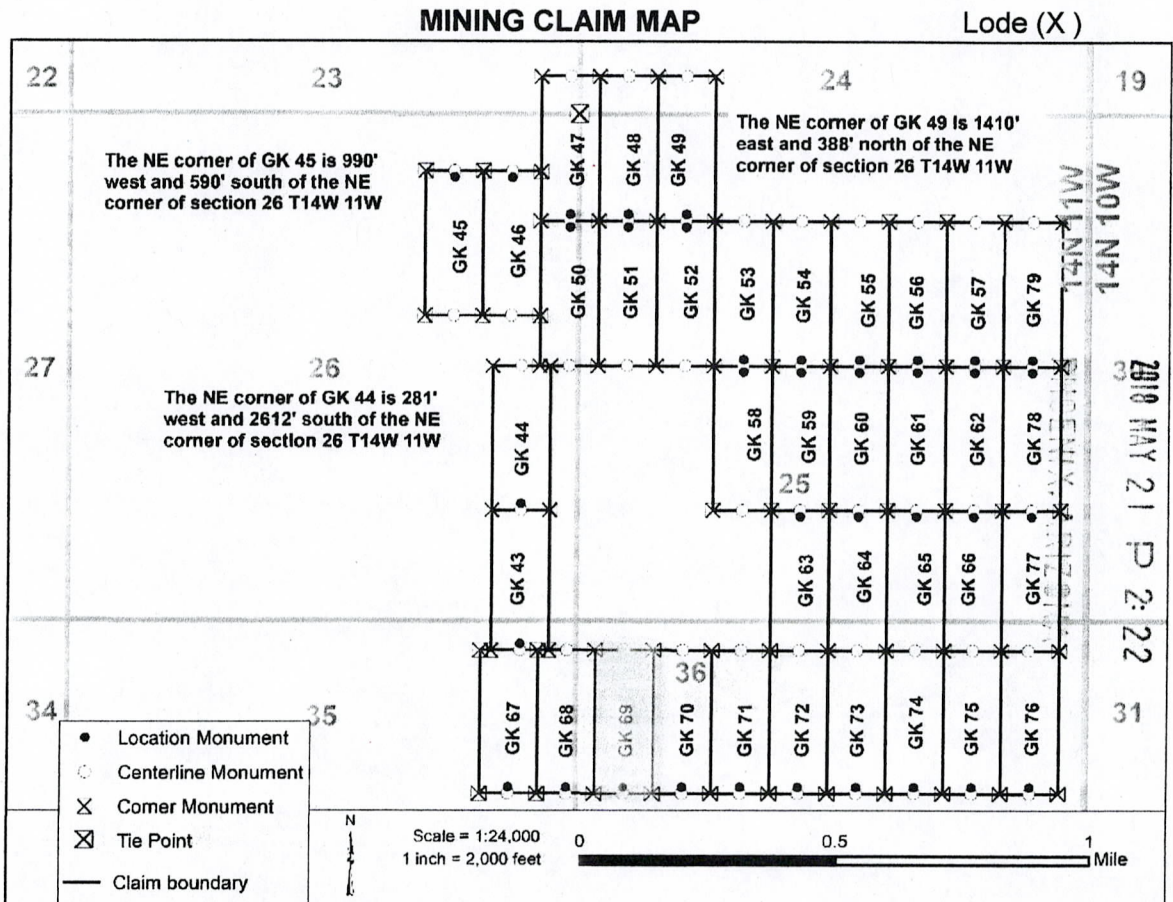
[] LOCATOR(s) [X] AGENT

Print Name(s) Stephen McKay

Signature(s) Stephen McKay

RECEIVED
2018 MAR 21 P 2:28
PHOENIX, ARIZONA

AMC 445872



AMC 445872

1. The above map depicts the **GK 69** mining claim, which is located in Section (s) **36** , Township **14** **N** , Range **11** **W** , Gila and Salt River Base and Meridian, **Mohave** County, Arizona. Total claim acreage is **20.66**
2. The type of corner and location monuments used are as follows: **2" X 2" X 60" wooden post**
3. The bearings and distances in degrees and feet between claim corners and to a public land survey monument are as depicted on the map.

FEE# 2017045225

OFFICIAL RECORDS OF MOHAVE COUNTY KRISTI BLAIR, COUNTY RECORDER



09/20/2017 01:45 PM Fee: \$10.00

PAGE: 1 of 2

LOCATION CERTIFICATE FOR LODE MINING CLAIM

Amendment BLM Serial#

NOTICE IS HEREBY GIVEN that the GK 69 lode mining claim has been located by

Golden Keys Exploration LLC whose current mailing address is

P.O. Box 1243

Cottonwood, Arizona 86326

The general course of this claim is North to South and it is situated in Mohave

County, Arizona. This claim is 1500 feet in length and 600 feet in width.

20.66 Total Claim Acreage. This claim runs from the location monument on which this location notice is posted on the centerline of the claim approximately 20 feet in a South direction to the South end line and 1480 feet in a North direction to the North end line. This claim is marked by six monuments, one at each corner and one at the center of each end line of the claim.

The location monument on which this notice is posted is situated within Section 36, Township 14 N, Range 11 W, Gila Salt River Base and Meridian, Arizona and this claim encompasses portions of the following quarter section(s), section(s), Township(s) and Range(s) NW 1/4 S36 T14N R11W

Gila Salt River Base and Meridian, Arizona.

The locality of this claim with reference to some natural object or permanent monument and additional information (if any) concerning its locality are as follows: 610' west 5582' south from the NE corner of Sec 26 T14N R11W to the NE claim corner

The above information is shown on the attached map.

DATED AND POSTED on the ground this 18 day of September, 2017.

[] LOCATOR(s) [X] AGENT

Print Name(s) Stephen McKay

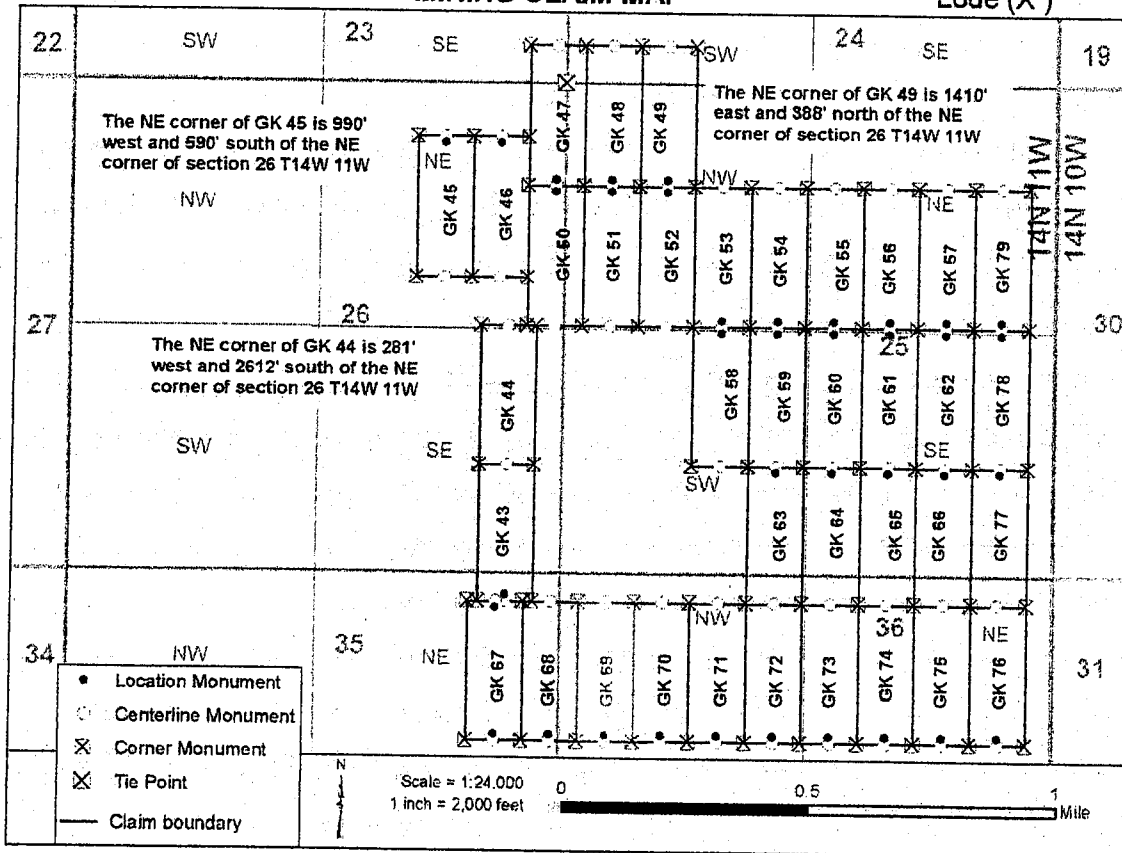
Signature(s) [Handwritten Signature]

RECEIVED BLM AZ STATE OFFICE 2017 SEP 21 P 3:14 PHOENIX ARIZONA

AMC445872

MINING CLAIM MAP

Lode (X)



AMC445872

1. The above map depicts the GK 69 mining claim, which is located in Section (s) 36, Township 14 N, Range 11 W, Gila and Salt River Base and Meridian, Mohave County, Arizona. Total claim acreage is 20.66
2. The type of corner and location monuments used are as follows: 2" X 2" X 60" wooden post
3. The bearings and distances in degrees and feet between claim corners and to a public land survey monument are as depicted on the map.

RECEIVED
BLM AZ STATE OFFICE
PHOENIX, ARIZONA
2011 SEP 21 P 3:14
Revised July 2011

When Recorded return to:
Golden Keys Exploration LLC
P.O. Box 1243
Cottonwood, Arizona, 86326

LOCATION CERTIFICATE FOR LODE MINING CLAIM

Amendment BLM Serial # AMC445873

NOTICE IS HEREBY GIVEN that the GK 70 lode mining claim has been located by

Golden Keys Exploration LLC whose current mailing address is

P.O. Box 1243

Cottonwood, Arizona 86326

The general course of this claim is North to South and it is situated in Mohave County, Arizona. This claim is 1500 feet in length and 600 feet in width.

20.66 Total Claim Acreage. This claim runs from the location monument on which this location notice is posted on the centerline of the claim approximately 20 feet in a South direction to the South end line and 1480 feet in a North direction to the North end line. This claim is marked by six monuments, one at each corner and one at the center of each end line of the claim.

The location monument on which this notice is posted is situated within Section 36, Township 14 N, Range 11 W, Gila Salt River Base and Meridian, Arizona and this claim encompasses portions of the following quarter section(s), section(s), Township(s) and Range(s) NW¼ S36 T14N R11W

Gila Salt River Base and Meridian, Arizona.

The locality of this claim with reference to some natural object or permanent monument and additional information (if any) concerning its locality are as follows: 1410' east 5582' south from the NE corner of Sec 26 T14N

R11W to the NE claim corner

The above information is shown on the attached map.

DATED AND POSTED on the ground this 18 day of September, 2017.

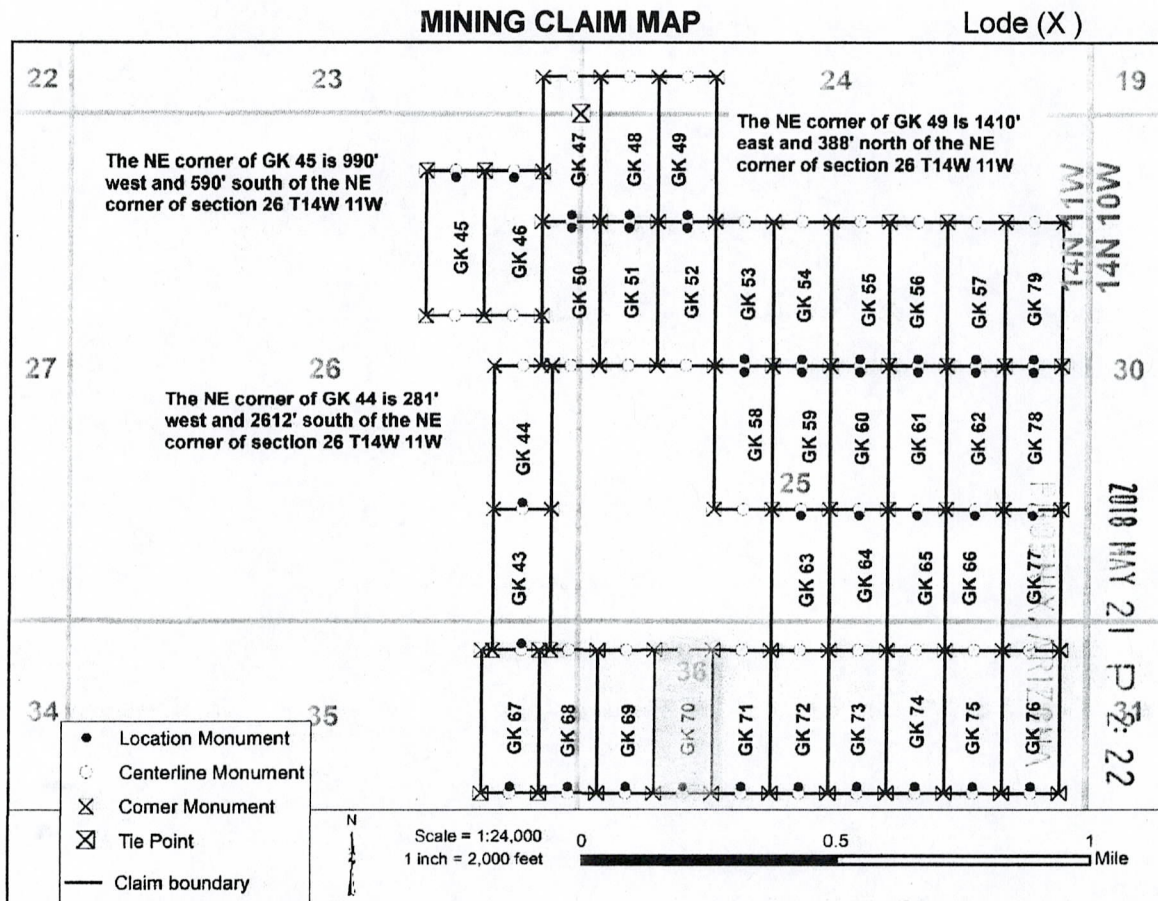
[] LOCATOR(s) [X] AGENT

Print Name(s) Stephen McKay

Signature(s) Stephen McKay

RECEIVED
BLM ARIZONA
2018 MAY 21 P 2:22
PHOENIX, ARIZONA

AMC 445873



Ame 44 5893

- The above map depicts the GK 70 mining claim, which is located in Section (s) 36, Township 14 N, Range 11 W, Gila and Salt River Base and Meridian, Mohave County, Arizona. Total claim acreage is 20.66
- The type of corner and location monuments used are as follows: 2" X 2" X 60" wooden post
- The bearings and distances in degrees and feet between claim corners and to a public land survey monument are as depicted on the map.

2

FEE# 2017045226

OFFICIAL RECORDS OF MOHAVE COUNTY KRISTI BLAIR, COUNTY RECORDER



09/20/2017 01:45 PM Fee: \$10.00

PAGE: 1 of 2

LOCATION CERTIFICATE FOR LODE MINING CLAIM

Amendment BLM Serial#

NOTICE IS HEREBY GIVEN that the GK 70 lode mining claim has been located by

Golden Keys Exploration LLC whose current mailing address is

P.O. Box 1243

Cottonwood, Arizona 86326

The general course of this claim is North to South and it is situated in Mohave

County, Arizona. This claim is 1500 feet in length and 600 feet in width.

20.66 Total Claim Acreage. This claim runs from the location monument on which this location notice is posted on the centerline of the claim approximately 20 feet in a South direction to the South end line and 1480 feet in a North direction to the North end line. This claim is marked by six monuments, one at each corner and one at the center of each end line of the claim.

The location monument on which this notice is posted is situated within Section 36, Township 14 N, Range 11 W, Gila Salt River Base and Meridian, Arizona and this claim encompasses portions of the following quarter section(s), section(s), Township(s) and Range(s) NW 1/4 S36 T14N R11W

Gila Salt River Base and Meridian, Arizona.

The locality of this claim with reference to some natural object or permanent monument and additional information (if any) concerning its locality are as follows: 1410' EAST West 5582' south from the NE corner of Sec 26 T14N R11W to the NE claim corner

The above information is shown on the attached map.

DATED AND POSTED on the ground this 18 day of September, 2017.

[] LOCATOR(s) [X] AGENT

Print Name(s) Stephen McKay

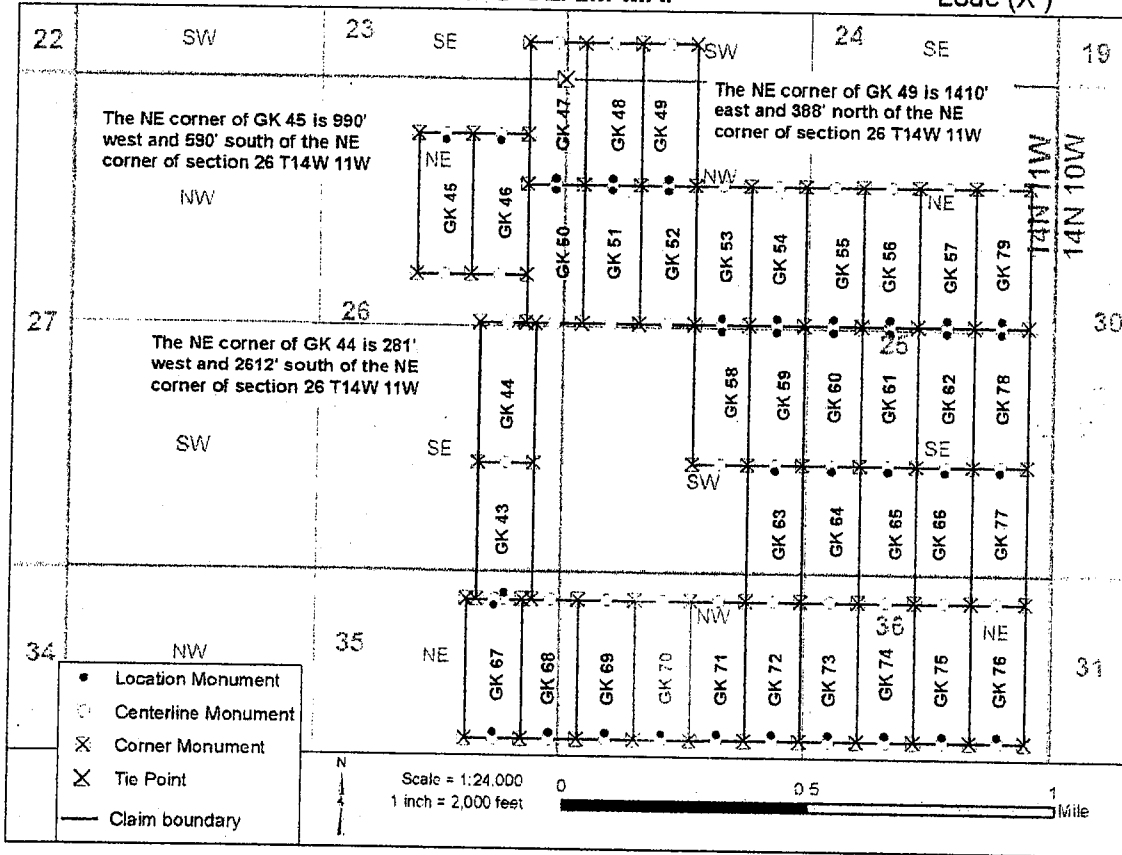
Signature(s) [Handwritten Signature]

RECEIVED BLM AZ STATE OFFICE 2017 SEP 21 P 3:14 PHOENIX, ARIZONA

AMC445873

MINING CLAIM MAP

Lode (X)



AMC445873

1. The above map depicts the GK 70 mining claim, which is located in Section(s) 36, Township 14 N, Range 11 W, Gila and Salt River Base and Meridian, Mohave County, Arizona. Total claim acreage is 20.66
2. The type of corner and location monuments used are as follows: 2" X 2" X 60" wooden post
3. The bearings and distances in degrees and feet between claim corners and to a public land survey monument are as depicted on the map.

RECEIVED
BLM AZ STATE OFFICE
2017 SEP 21 P 3:14
PHOENIX, ARIZONA

When Recorded return to:
Golden Keys Exploration LLC
P.O. Box 1243
Cottonwood, Arizona, 86326

LOCATION CERTIFICATE FOR LODE MINING CLAIM

Amendment BLM Serial # AMC445874

NOTICE IS HEREBY GIVEN that the GK 71 lode mining claim has been located by

Golden Keys Exploration LLC whose current mailing address is

P.O. Box 1243

Cottonwood, Arizona 86326

The general course of this claim is North to South and it is situated in Mohave

County, Arizona. This claim is 1500 feet in length and 600 feet in width.

20.66 Total Claim Acreage. This claim runs from the location monument on which this location notice is posted on the centerline of the claim approximately 20 feet in a South direction to the South end line and 1480 feet in a North direction to the North end line. This claim is marked by six monuments, one at each corner and one at the center of each end line of the claim.

The location monument on which this notice is posted is situated within Section 36, Township 14 N, Range 11 W, Gila Salt River Base and Meridian, Arizona and this claim encompasses portions of the following quarter section(s), section(s), Township(s) and Range(s) NW¼ S36 T14N R11W

Gila Salt River Base and Meridian, Arizona.

The locality of this claim with reference to some natural object or permanent monument and additional information (if any) concerning its locality are as follows: 2010' east 5582' south from the NE corner of Sec 26 T14N R11W to the NE claim corner

The above information is shown on the attached map.

DATED AND POSTED on the ground this 18 day of September, 2017.

[] LOCATOR(s) [X] AGENT

Print Name(s) Stephen McKay

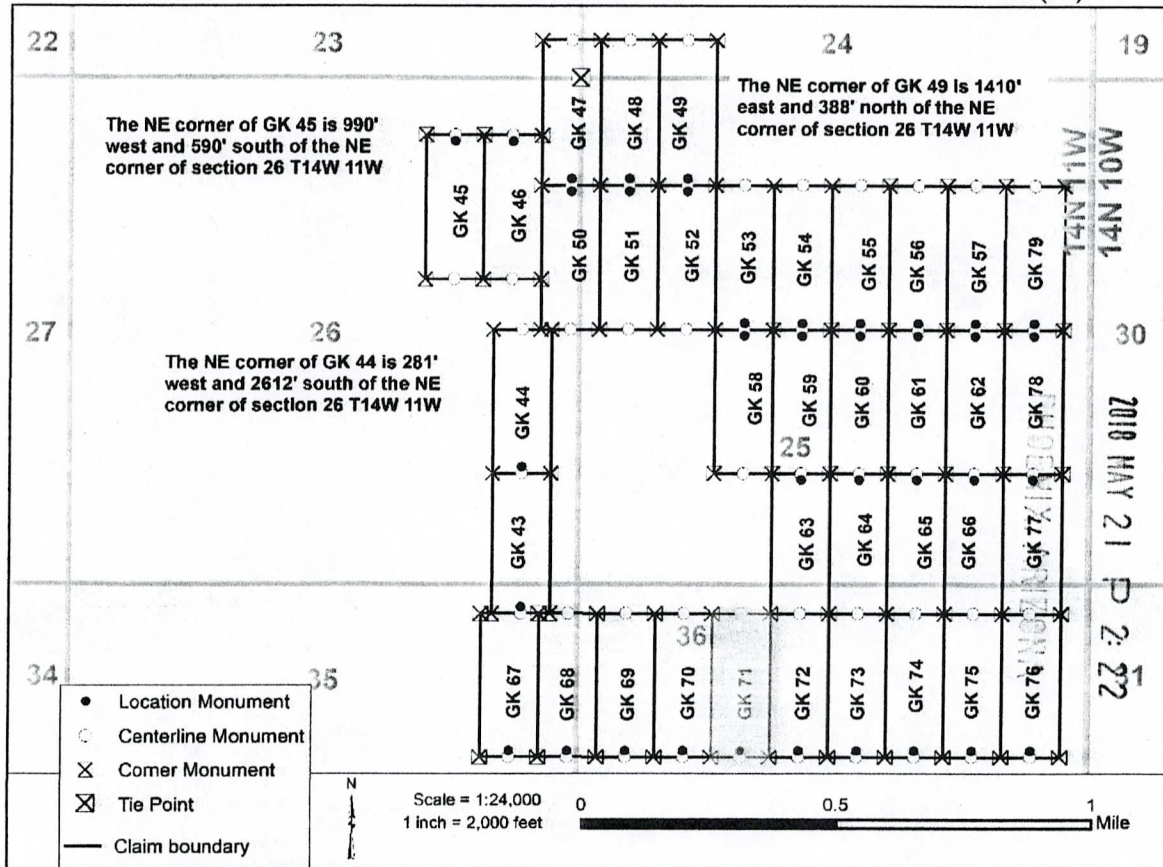
Signature(s) *Stephen McKay*

RECEIVED
2018 MAY 1 P 2:22
MOHAVE ARIZONA

AMC 445874

MINING CLAIM MAP

Lode (X)



AUC 445874

1. The above map depicts the **GK 71** mining claim, which is located in Section (s) **36** , Township **14** **N** , Range **11** **W** , Gila and Salt River Base and Meridian, **Mohave** County, Arizona. Total claim acreage is **20.66**
2. The type of corner and location monuments used are as follows: **2" X 2" X 60" wooden post**
3. The bearings and distances in degrees and feet between claim corners and to a public land survey monument are as depicted on the map.

2

FEE# 2017045227

OFFICIAL RECORDS OF MOHAVE COUNTY KRISTI BLAIR, COUNTY RECORDER



09/20/2017 01:45 PM Fee: \$10.00

PAGE: 1 of 2

LOCATION CERTIFICATE FOR LODE MINING CLAIM

Amendment BLM Serial#

NOTICE IS HEREBY GIVEN that the GK 71 lode mining claim has been located by

Golden Keys Exploration LLC whose current mailing address is

P.O. Box 1243

Cottonwood, Arizona 86326

The general course of this claim is North to South and it is situated in Mohave

County, Arizona. This claim is 1500 feet in length and 600 feet in width.

20.66 Total Claim Acreage. This claim runs from the location monument on which this location notice is posted on the centerline of the claim approximately 20 feet in a South direction to the South end line and 1480 feet in a North direction to the North end line. This claim is marked by six monuments, one at each corner and one at the center of each end line of the claim.

The location monument on which this notice is posted is situated within Section 36, Township 14 N, Range 11 W, Gila Salt River Base and Meridian, Arizona and this claim encompasses portions of the following quarter section(s), section(s), Township(s) and Range(s) NW 1/4 S36 T14N R11W

Gila Salt River Base and Meridian, Arizona.

The locality of this claim with reference to some natural object or permanent monument and additional information (if any) concerning its locality are as follows: 2010' west 5582' south from the NE corner of Sec 26 T14N R11W to the NE claim corner

The above information is shown on the attached map.

DATED AND POSTED on the ground this 18 day of September, 2017.

[] LOCATOR(s) [X] AGENT

Print Name(s) Stephen McKay

Signature(s) [Handwritten Signature]

Form MCF100 Revised July 2014

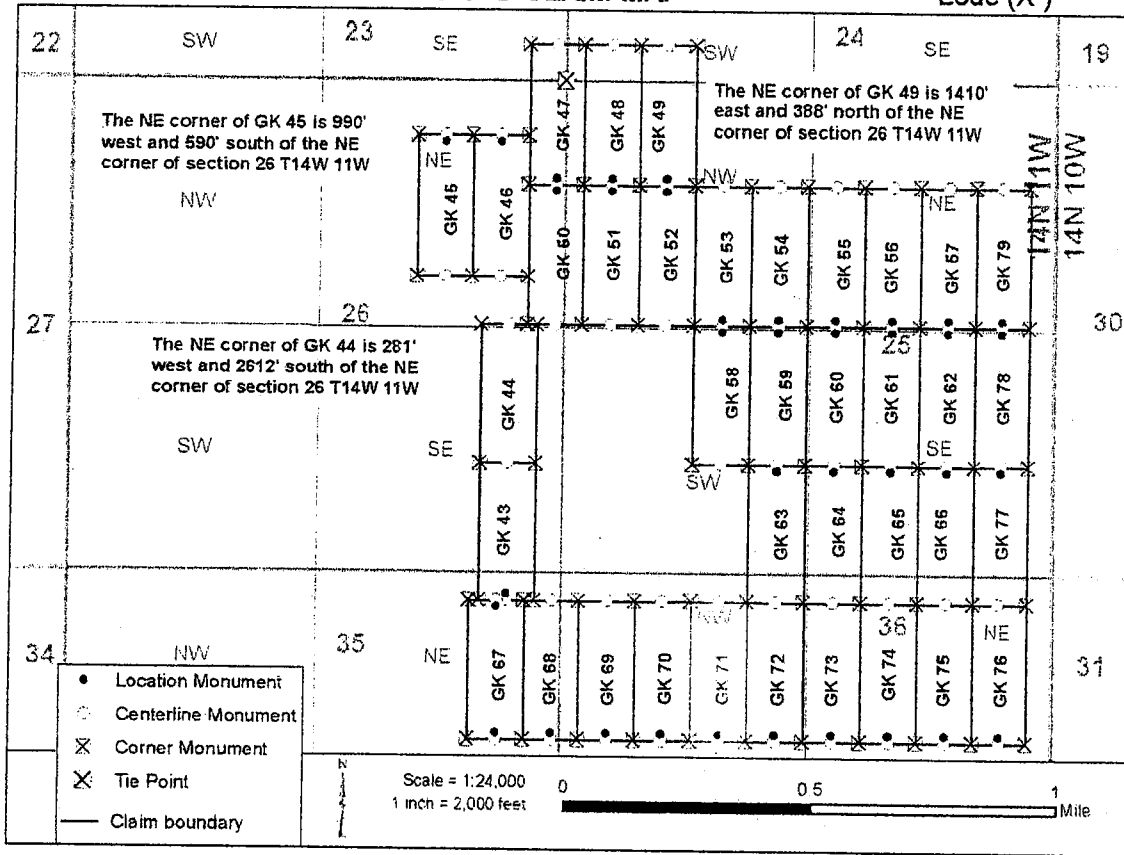
RECEIVED BLM AZ STATE OFFICE PHOENIX, ARIZONA 2017 SEP 21 P 3:14

AMC445874

X

MINING CLAIM MAP

Lode (X)



AMC 45874

1. The above map depicts the GK 71 mining claim, which is located in Section (s) 36, Township 14 N, Range 11 W, Gila and Salt River Base and Meridian, Mohave County, Arizona. Total claim acreage is 20.66
2. The type of corner and location monuments used are as follows: 2" X 2" X 60" wooden post
3. The bearings and distances in degrees and feet between claim corners and to a public land survey monument are as depicted on the map.

RECEIVED
BLM AZ STATE OFFICE
2011 SEP 21 P 3:10
PHOENIX, ARIZONA
Form M 1004
Revised July 2014

When Recorded return to:
Golden Keys Exploration LLC
P.O. Box 1243
Cottonwood, Arizona, 86326

LOCATION CERTIFICATE FOR LODE MINING CLAIM

Amendment BLM Serial # AMC445875

NOTICE IS HEREBY GIVEN that the GK 72 lode mining claim has been located by

Golden Keys Exploration LLC whose current mailing address is

P.O. Box 1243

Cottonwood, Arizona 86326

The general course of this claim is North to South and it is situated in Mohave

County, Arizona. This claim is 1500 feet in length and 600 feet in width.

20.66 Total Claim Acreage. This claim runs from the location monument on which this location notice

is posted on the centerline of the claim approximately 20 feet in a South direction to the South

end line and 1480 feet in a North direction to the North end line. This claim is marked by six monuments, one at each corner and one at the center of each end line of the claim.

The location monument on which this notice is posted is situated within Section 36, Township 14

N, Range 11 W, Gila Salt River Base and Meridian, Arizona and this claim encompasses portions

of the following quarter section(s), section(s), Township(s) and Range(s) NW¼ S36 T14N R11W

Gila Salt River Base and Meridian, Arizona.

The locality of this claim with reference to some natural object or permanent monument and additional information

(if any) concerning its locality are as follows: 2610' east 5582' south from the NE corner of Sec 26 T14N

R11W to the NE claim corner

The above information is shown on the attached map.

DATED AND POSTED on the ground this 18 day of September, 2017.

[] LOCATOR(s) [X] AGENT

Print Name(s) Stephen McKay

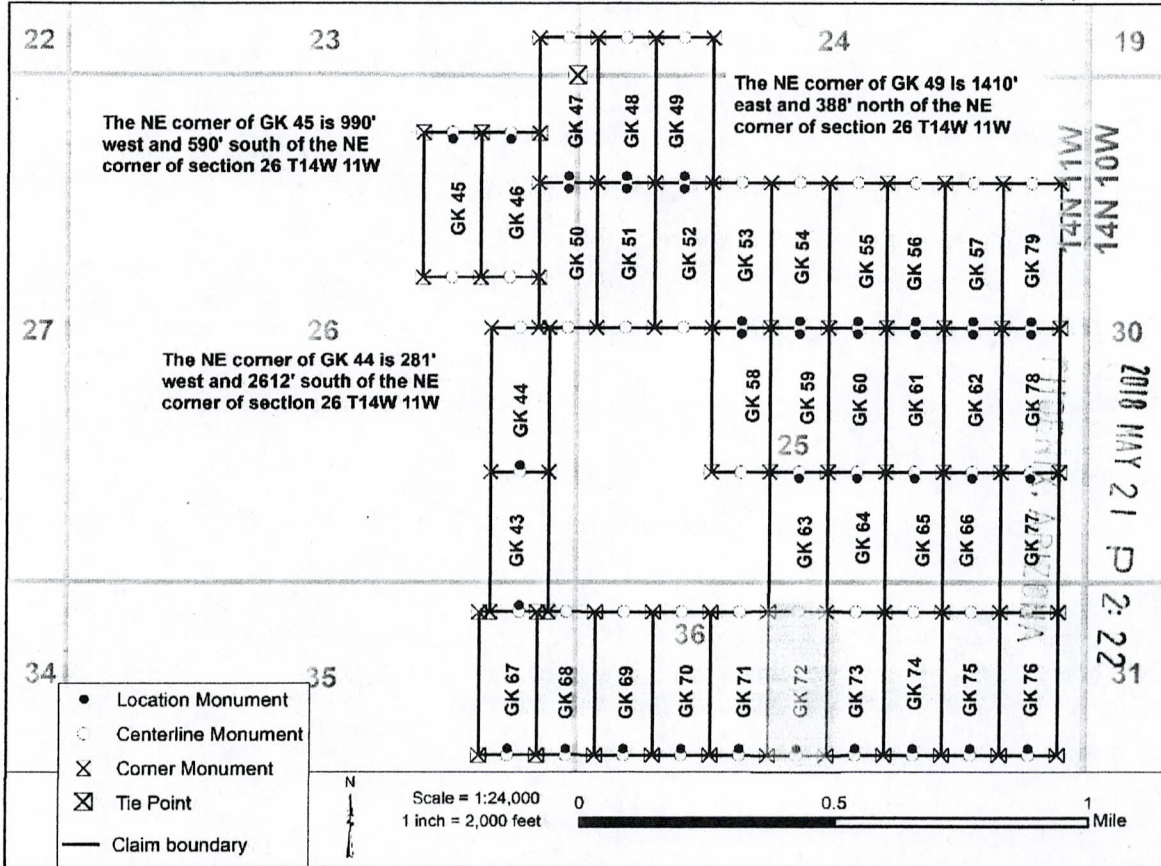
Signature(s) Stephen McKay

RECEIVED
BLM
2018 MAR 21 P 2:22
PHOENIX, ARIZONA

AMC 445875

MINING CLAIM MAP

Lode (X)



REC'D
MAY 21 2010
2:22

AME 445875

1. The above map depicts the GK 72 mining claim, which is located in Section(s) 36, Township 14 N, Range 11 W, Gila and Salt River Base and Meridian, Mohave County, Arizona. Total claim acreage is 20.66
2. The type of corner and location monuments used are as follows: 2" X 2" X 60" wooden post
3. The bearings and distances in degrees and feet between claim corners and to a public land survey monument are as depicted on the map.

2



FEE# 2017045228

OFFICIAL RECORDS OF MOHAVE COUNTY KRISTI BLAIR, COUNTY RECORDER



09/20/2017 01:45 PM Fee: \$10.00

PAGE: 1 of 2

LOCATION CERTIFICATE FOR LODE MINING CLAIM

Amendment BLM Serial# _____

NOTICE IS HEREBY GIVEN that the GK 72 lode mining claim has been located by

Golden Keys Exploration LLC whose current mailing address is

P.O. Box 1243

Cottonwood, Arizona 86326

The general course of this claim is North to South and it is situated in Mohave County, Arizona. This claim is 1500 feet in length and 600 feet in width.

20.66 Total Claim Acreage. This claim runs from the location monument on which this location notice is posted on the centerline of the claim approximately 20 feet in a South direction to the South end line and 1480 feet in a North direction to the North end line. This claim is marked by six monuments, one at each corner and one at the center of each end line of the claim.

The location monument on which this notice is posted is situated within Section 36, Township 14 N, Range 11 W, Gila Salt River Base and Meridian, Arizona and this claim encompasses portions of the following quarter section(s), section(s), Township(s) and Range(s) NW 1/4 S36 T14N R11W

Gila Salt River Base and Meridian, Arizona.

The locality of this claim with reference to some natural object or permanent monument and additional information (if any) concerning its locality are as follows: 2610' ^{EAST} west 5582' south from the NE corner of Sec 26 T14N R11W to the NE claim corner

The above information is shown on the attached map.

DATED AND POSTED on the ground this 18 day of September, 2017.

LOCATOR(s) AGENT

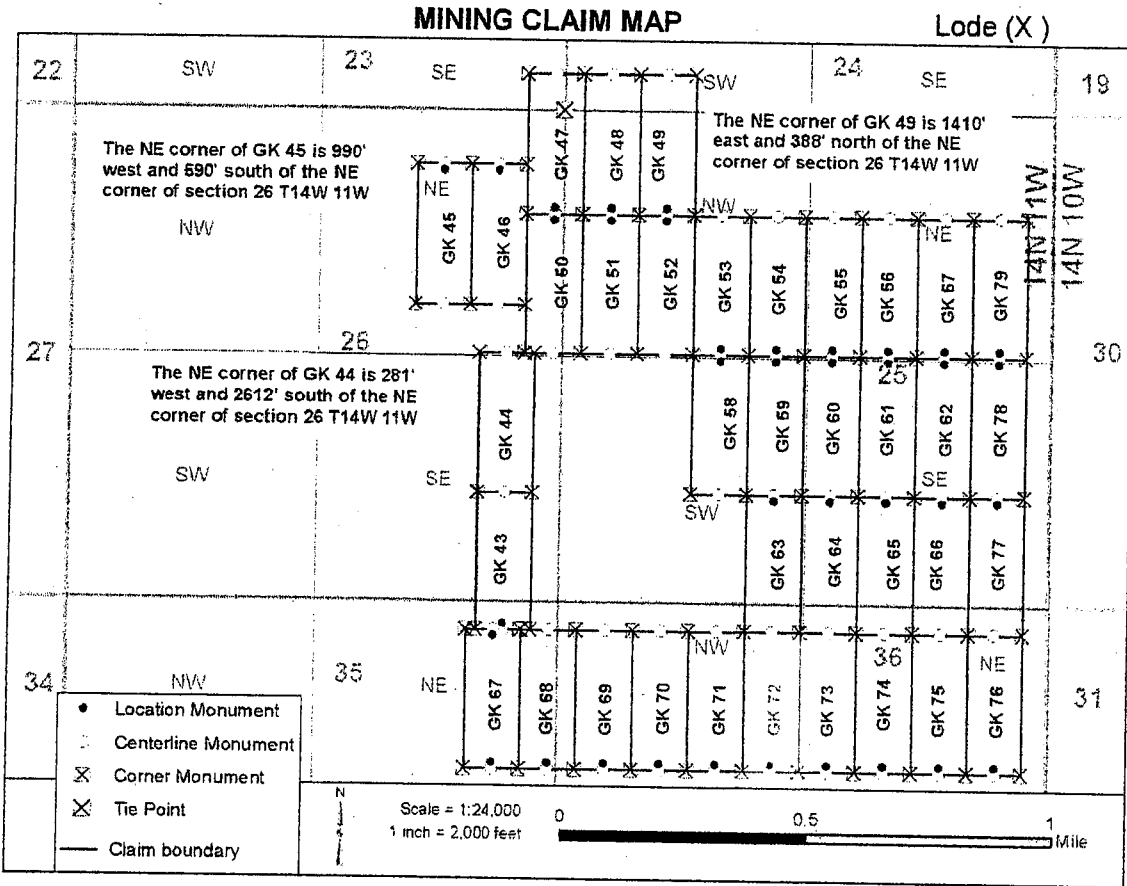
Print Name(s) Stephen McKay

Signature(s) [Handwritten Signature]

RECEIVED BLM AZ STATE OFFICE 2017 SEP 21 P 3:14 PHOENIX, ARIZONA

AMC445875

AMC445875



1. The above map depicts the GK 72 mining claim, which is located in Section (s) 36, Township 14 N, Range 11 W, Gila and Salt River Base and Meridian, Mohave County, Arizona. Total claim acreage is 20.66
2. The type of corner and location monuments used are as follows: 2" X 2" X 60" wooden post
3. The bearings and distances in degrees and feet between claim corners and to a public land survey monument are as depicted on the map.

RECEIVED
BLM AZ STATE OFFICE
2011 SEP 21 P 3:11
PHOENIX, ARIZONA
Form MCF100a
Revised July 2014

When Recorded return to:
Golden Keys Exploration LLC
P.O. Box 1243
Cottonwood, Arizona, 86326

LOCATION CERTIFICATE FOR LODE MINING CLAIM

Amendment BLM Serial # AMC445876

NOTICE IS HEREBY GIVEN that the GK 73 lode mining claim has been located by

Golden Keys Exploration LLC whose current mailing address is

P.O. Box 1243

Cottonwood, Arizona 86326

The general course of this claim is North to South and it is situated in Mohave County, Arizona. This claim is 1500 feet in length and 600 feet in width.

20.66 Total Claim Acreage. This claim runs from the location monument on which this location notice is posted on the centerline of the claim approximately 20 feet in a South direction to the South end line and 1480 feet in a North direction to the North end line. This claim is marked by six monuments, one at each corner and one at the center of each end line of the claim.

The location monument on which this notice is posted is situated within Section 36, Township 14 N, Range 11 W, Gila Salt River Base and Meridian, Arizona and this claim encompasses portions of the following quarter section(s), section(s), Township(s) and Range(s) NW ¼ S36, NE ¼ S36 T14N R11W

Gila Salt River Base and Meridian, Arizona.

The locality of this claim with reference to some natural object or permanent monument and additional information (if any) concerning its locality are as follows: 3210' east 5582' south from the NE corner of Sec 26 T14N R11W to the NE claim corner

The above information is shown on the attached map.

DATED AND POSTED on the ground this 18 day of September, 2017.

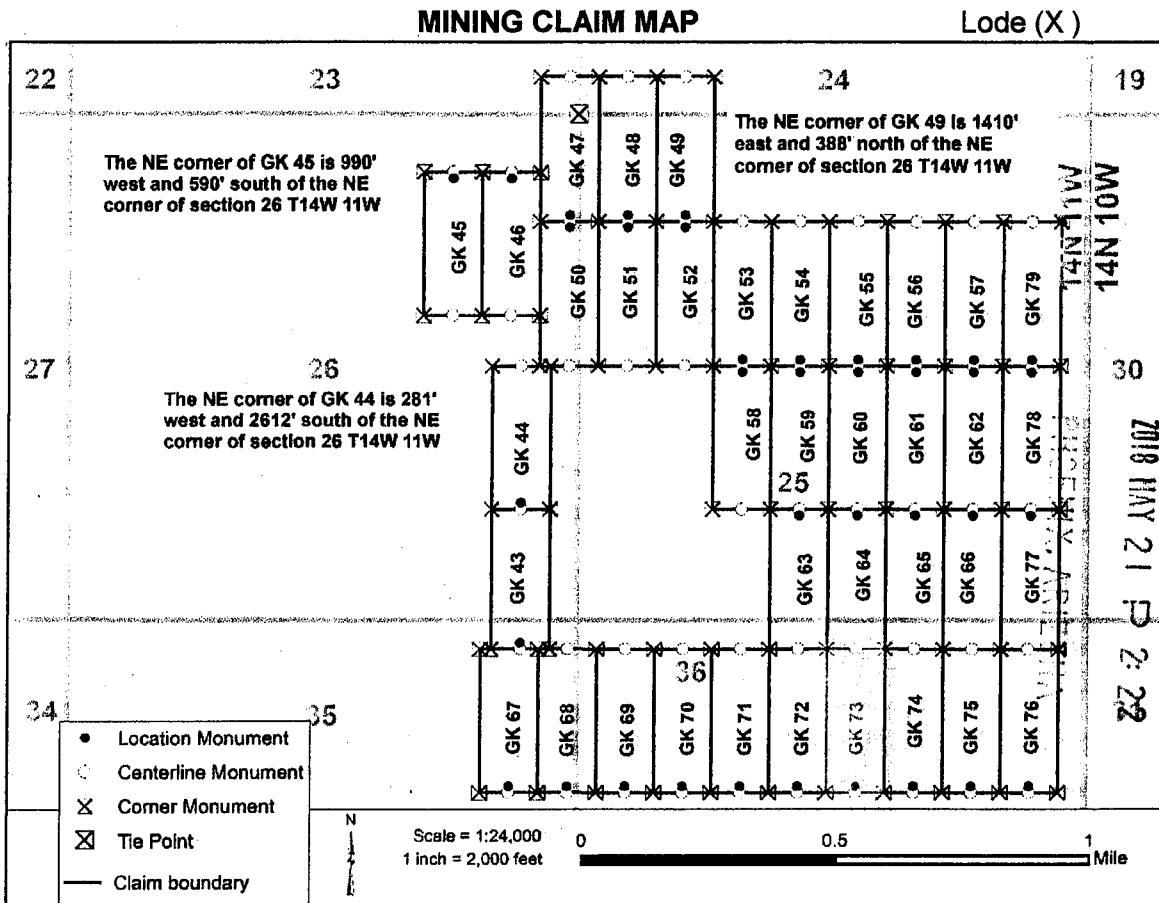
[] LOCATOR(s) [X] AGENT

Print Name(s) Stephen McKay

Signature(s) Stephen McKay

AMC 445876

RECEIVED
2018 MAY 21 P 2:22
MICHIGAN, ARIZONA



1. The above map depicts the GK 73 mining claim, which is located in Section(s) 36, Township 14 N, Range 11 W, Gila and Salt River Base and Meridian, Mohave County, Arizona. Total claim acreage is 20.66
2. The type of corner and location monuments used are as follows: 2" X 2" X 60" wooden post
3. The bearings and distances in degrees and feet between claim corners and to a public land survey monument are as depicted on the map.

2



FEE# 2017045229

OFFICIAL RECORDS OF MOHAVE COUNTY KRISTI BLAIR, COUNTY RECORDER



09/20/2017 01:45 PM Fee: \$10.00

PAGE: 1 of 2

LOCATION CERTIFICATE FOR LODE MINING CLAIM

Amendment BLM Serial# _____

NOTICE IS HEREBY GIVEN that the GK 73 lode mining claim has been located by

Golden Keys Exploration LLC whose current mailing address is

P.O. Box 1243

Cottonwood, Arizona 86326

The general course of this claim is North to South and it is situated in Mohave

County, Arizona. This claim is 1500 feet in length and 600 feet in width.

20.66 Total Claim Acreage. This claim runs from the location monument on which this location notice is posted on the centerline of the claim approximately 20 feet in a South direction to the South end line and 1480 feet in a North direction to the North end line. This claim is marked by six monuments, one at each corner and one at the center of each end line of the claim.

The location monument on which this notice is posted is situated within Section 36, Township 14 N, Range 11 W, Gila Salt River Base and Meridian, Arizona and this claim encompasses portions of the following quarter section(s), section(s), Township(s) and Range(s) NW 1/4 S36, NE 1/4 S36 T14N R11W

Gila Salt River Base and Meridian, Arizona.

The locality of this claim with reference to some natural object or permanent monument and additional information (if any) concerning its locality are as follows: 3210' ^{East} west 5582' south from the NE corner of Sec 26 T14N R11W to the NE claim corner

The above information is shown on the attached map.

DATED AND POSTED on the ground this 18 day of September, 2017.

[] LOCATOR(s) [X] AGENT

Print Name(s) Stephen McKay

Signature(s) [Handwritten Signature]

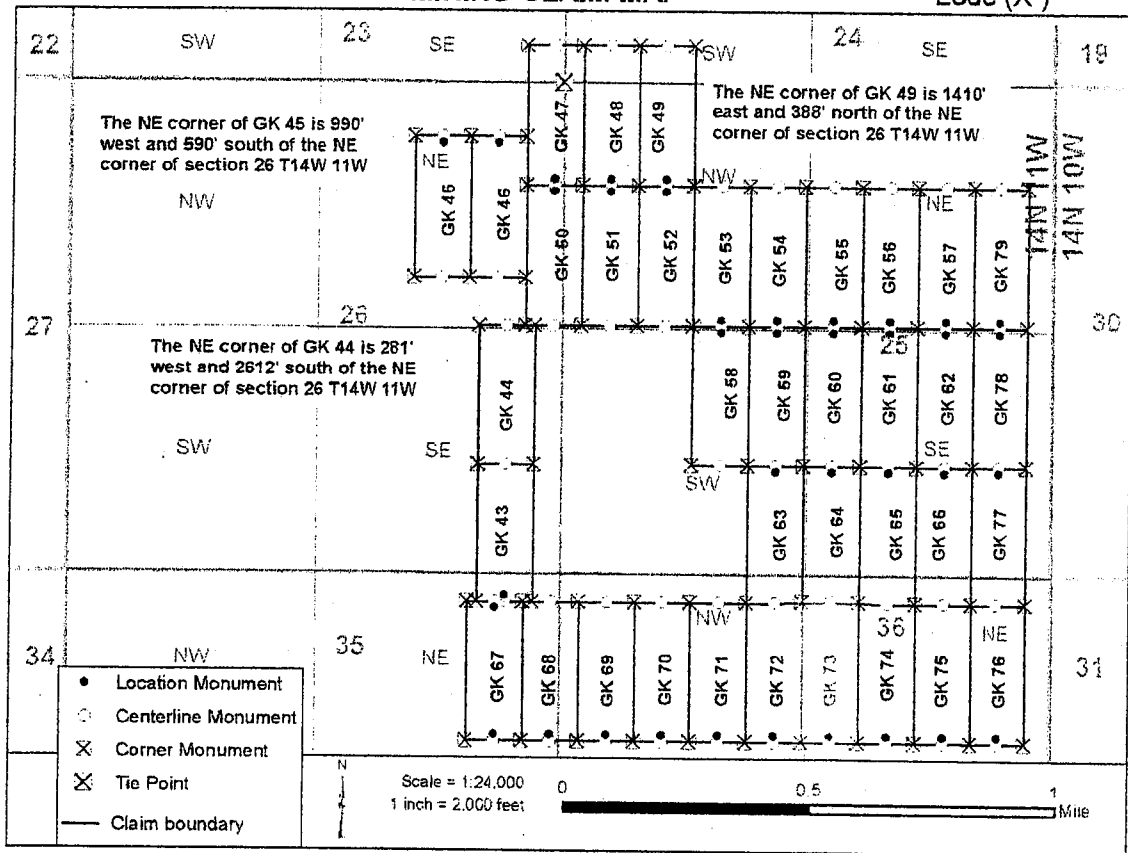
RECEIVED BLM AZ STATE OFFICE 2017 SEP 21 P 3:14 PHOENIX, ARIZONA

AHC445876

AMC445876

MINING CLAIM MAP

Lode (X)



1. The above map depicts the GK 73 mining claim, which is located in Section (s) 36, Township 14 N, Range 11 W, Gila and Salt River Base and Meridian, Mohave County, Arizona. Total claim acreage is 20.66
2. The type of corner and location monuments used are as follows: 2" X 2" X 60" wooden post
3. The bearings and distances in degrees and feet between claim corners and to a public land survey monument are as depicted on the map.

RECEIVED
 BLM AZ STATE OFFICE
 2017 SEP 21 P 3:14
 PHOENIX, ARIZONA
 Form MCF100a
 Revised July 2014

When Recorded return to:
Golden Keys Exploration LLC
P.O. Box 1243
Cottonwood, Arizona, 86326

LOCATION CERTIFICATE FOR LODE MINING CLAIM

Amendment BLM Serial# AMC445877

NOTICE IS HEREBY GIVEN that the GK 74 lode mining claim has been located by

Golden Keys Exploration LLC whose current mailing address is

P.O. Box 1243

Cottonwood, Arizona 86326

The general course of this claim is North to South and it is situated in Mohave

County, Arizona. This claim is 1500 feet in length and 600 feet in width.

20.66 Total Claim Acreage. This claim runs from the location monument on which this location notice is posted on the centerline of the claim approximately 20 feet in a South direction to the South end line and 1480 feet in a North direction to the North end line. This claim is marked by six monuments, one at each corner and one at the center of each end line of the claim.

The location monument on which this notice is posted is situated within Section 36, Township 14 N, Range 11 W, Gila Salt River Base and Meridian, Arizona and this claim encompasses portions of the following quarter section(s), section(s), Township(s) and Range(s) NE ¼ S36 T14N R11W

Gila Salt River Base and Meridian, Arizona.

The locality of this claim with reference to some natural object or permanent monument and additional information (if any) concerning its locality are as follows: 3810' east 5582' south from the NE corner of Sec 26 T14N R11W to the NE claim corner

The above information is shown on the attached map.

DATED AND POSTED on the ground this 18 day of September, 2017.

[] LOCATOR(s) [X] AGENT

Print Name(s) Stephen McKay

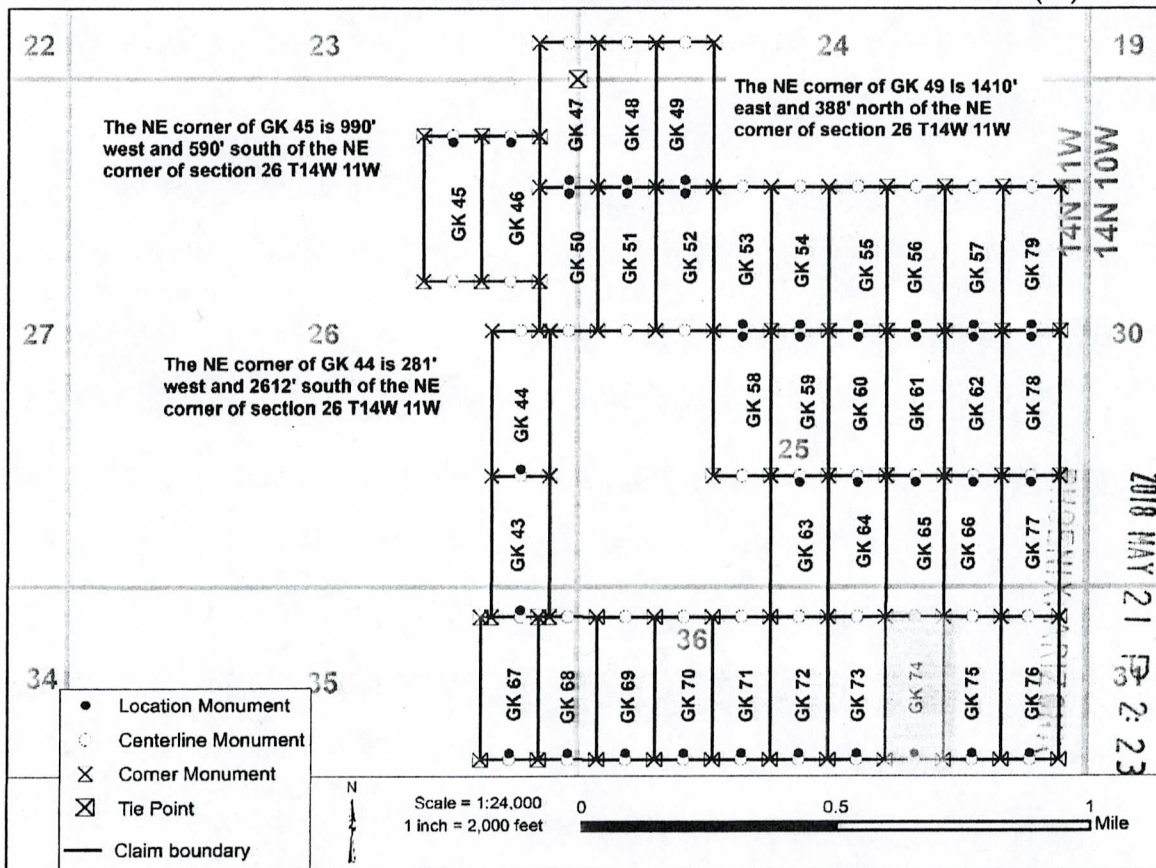
Signature(s) 

RECEIVED
2018 MAR 21 P 2:22
PHOENIX, ARIZONA

AMC445877

MINING CLAIM MAP

Lode (X)



RECEIVED
MAY 21 2018

Amc 445877

4. The above map depicts the GK 74 mining claim, which is located in Section (s) 36, Township 14 N, Range 11 W, Gila and Salt River Base and Meridian, Mohave County, Arizona. Total claim acreage is 20.66

5. The type of corner and location monuments used are as follows: 2" X 2" X 60" wooden post

6. The distances in feet between claim corners and to a public land survey monument are as depicted on the map.

FEE# 2017045230

OFFICIAL RECORDS OF MOHAVE COUNTY KRISTI BLAIR, COUNTY RECORDER



09/20/2017 01:45 PM Fee: \$10.00

PAGE: 1 of 2

LOCATION CERTIFICATE FOR LODE MINING CLAIM

Amendment BLM Serial#

NOTICE IS HEREBY GIVEN that the GK 74 lode mining claim has been located by

Golden Keys Exploration LLC whose current mailing address is

P.O. Box 1243

Cottonwood, Arizona 86326

The general course of this claim is North to South and it is situated in Mohave County, Arizona. This claim is 1500 feet in length and 600 feet in width.

20.66 Total Claim Acreage. This claim runs from the location monument on which this location notice is posted on the centerline of the claim approximately 20 feet in a South direction to the South end line and 1480 feet in a North direction to the North end line. This claim is marked by six monuments, one at each corner and one at the center of each end line of the claim.

The location monument on which this notice is posted is situated within Section 36, Township 14 N, Range 11 W, Gila Salt River Base and Meridian, Arizona and this claim encompasses portions of the following quarter section(s), section(s), Township(s) and Range(s) NE 1/4 S36 T14N R11W

Gila Salt River Base and Meridian, Arizona.

The locality of this claim with reference to some natural object or permanent monument and additional information (if any) concerning its locality are as follows: 3810' west 5582' south from the NE corner of Sec 26 T14N R11W to the NE claim corner

The above information is shown on the attached map.

DATED AND POSTED on the ground this 18 day of September, 2017.

[] LOCATOR(s) [X] AGENT

Print Name(s) Stephen McKay

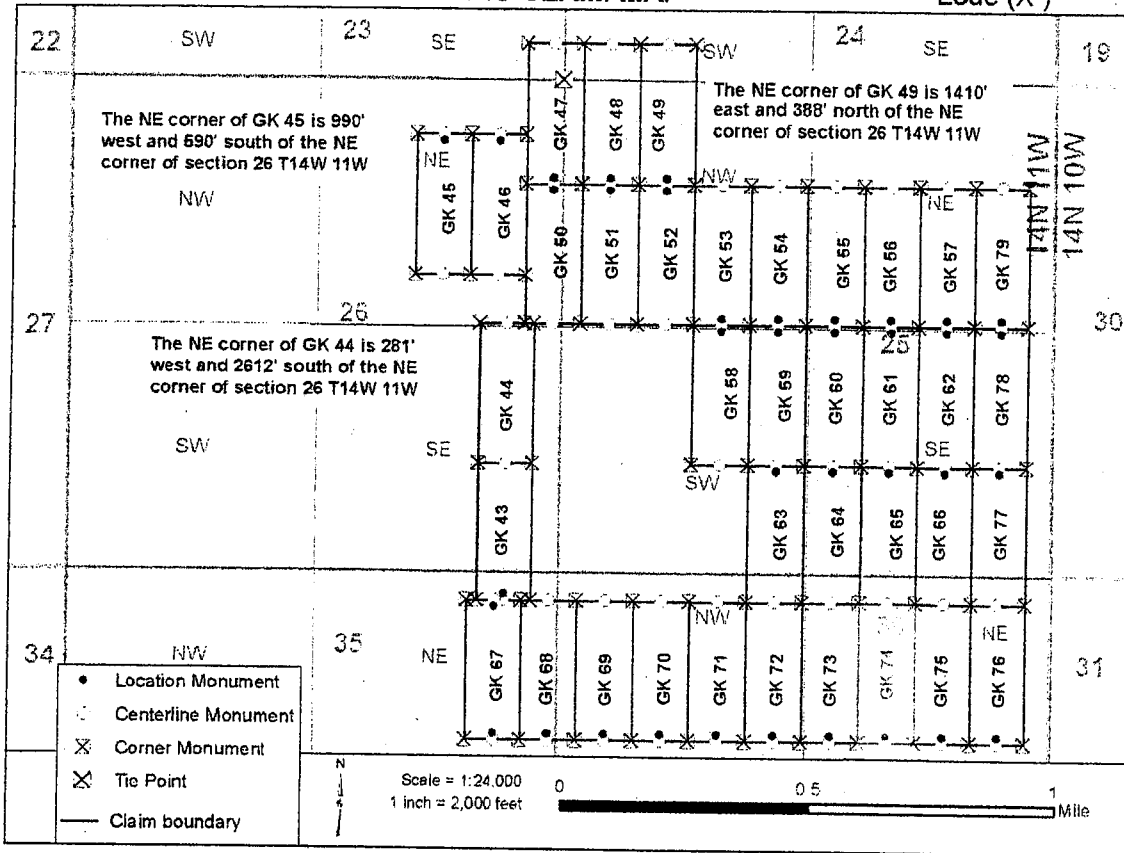
Signature(s) [Handwritten Signature]

RECEIVED BLM AZ STATE OFFICE 2017 SEP 21 P 3:15 PHOENIX, ARIZONA

AMC445877

MINING CLAIM MAP

Lode (X)



AMC445877

4. The above map depicts the GK 74 mining claim, which is located in Section (s) 36 , Township 14 N , Range 11 W , Gila and Salt River Base and Meridian, Mohave County, Arizona. Total claim acreage is 20.66

5. The type of corner and location monuments used are as follows: 2" X 2" X 60" wooden post

6. The distances in feet between claim corners and to a public land survey monument are as depicted on the map.

RECEIVED
 BLM AZ STATE OFFICE
 PHOENIX, ARIZONA
 2017 SEP 21 P 3:15
 Form MEF100
 Revised July 2014

When Recorded return to:
Golden Keys Exploration LLC
P.O. Box 1243
Cottonwood, Arizona, 86326

LOCATION CERTIFICATE FOR LODE MINING CLAIM

Amendment BLM Serial # AMC445878

NOTICE IS HEREBY GIVEN that the GK 75 lode mining claim has been located by

Golden Keys Exploration LLC whose current mailing address is

P.O. Box 1243

Cottonwood, Arizona 86326

The general course of this claim is North to South and it is situated in Mohave

County, Arizona. This claim is 1500 feet in length and 600 feet in width.

20.66 Total Claim Acreage. This claim runs from the location monument on which this location notice is posted on the centerline of the claim approximately 20 feet in a South direction to the South end line and 1480 feet in a North direction to the North end line. This claim is marked by six monuments, one at each corner and one at the center of each end line of the claim.

The location monument on which this notice is posted is situated within Section 36, Township 14 N, Range 11 W, Gila Salt River Base and Meridian, Arizona and this claim encompasses portions of the following quarter section(s), section(s), Township(s) and Range(s) NE ¼ S36 T14N R11W

Gila Salt River Base and Meridian, Arizona.

The locality of this claim with reference to some natural object or permanent monument and additional information (if any) concerning its locality are as follows: 4410' east 5582' south from the NE corner of Sec 26 T14N R11W to the NE claim corner

The above information is shown on the attached map.

DATED AND POSTED on the ground this 18 day of September, 2017.

[] LOCATOR(s) [X] AGENT

Print Name(s) Stephen McKay

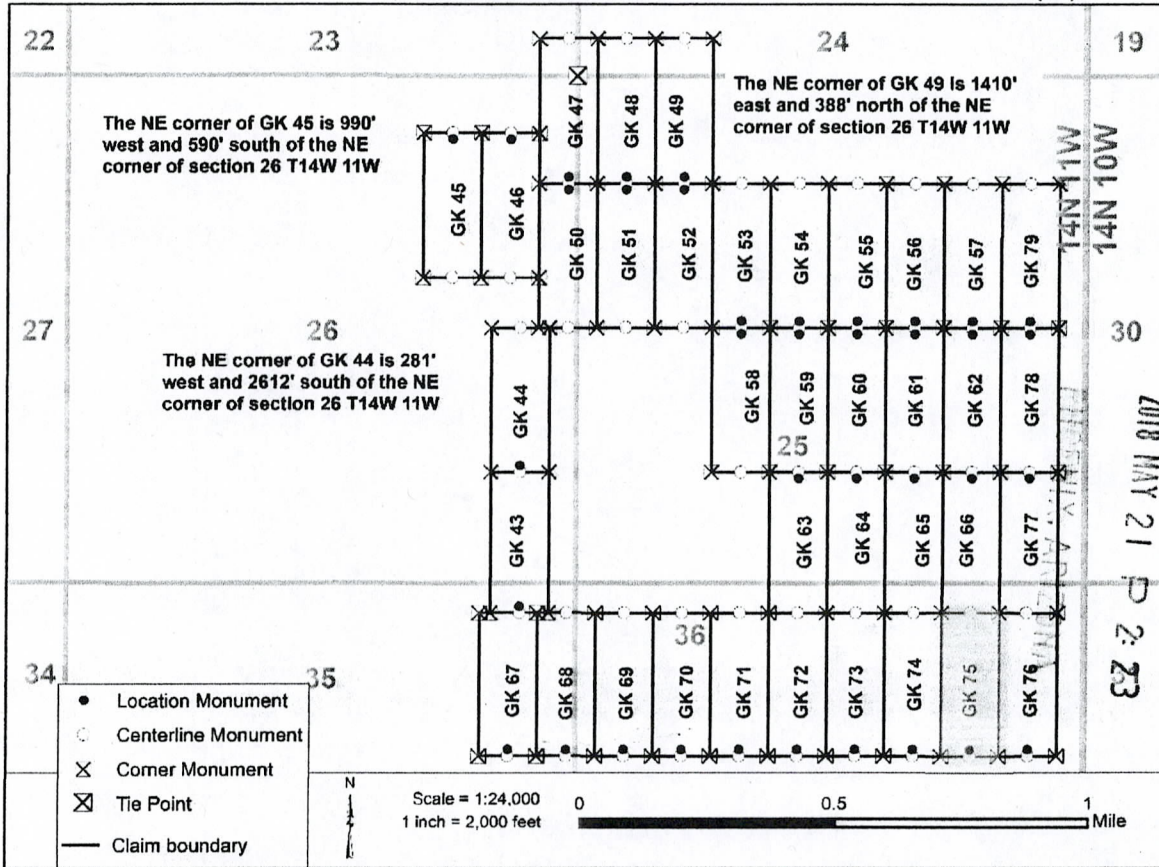
Signature(s) *Stephen McKay*

RECEIVED
BLM
PHOENIX, ARIZONA
2018 MAY 21 P 2:23

AMC445878

MINING CLAIM MAP

Lode (X)



2018 MAY 21 2:23
RECEIVED

Ave 445878

7. The above map depicts the GK 75 mining claim, which is located in Section(s) 36, Township 14 N, Range 11 W, Gila and Salt River Base and Meridian, Mohave County, Arizona. Total claim acreage is 20.66

8. The type of corner and location monuments used are as follows: 2" X 2" X 60" wooden post

9. The distances in feet between claim corners and to a public land survey monument are as depicted on the map.

2

FEE# 2017045231

OFFICIAL RECORDS OF MOHAVE COUNTY KRISTI BLAIR, COUNTY RECORDER



09/20/2017 01:45 PM Fee: \$10.00

LOCATION CERTIFICATE FOR LODE MINING CLAIM

PAGE: 1 of 2

Amendment BLM Serial# _____

NOTICE IS HEREBY GIVEN that the GK 75 lode mining claim has been located by

Golden Keys Exploration LLC whose current mailing address is

P.O. Box 1243

Cottonwood, Arizona 86326

The general course of this claim is North to South and it is situated in Mohave

County, Arizona. This claim is 1500 feet in length and 600 feet in width

20.66 Total Claim Acreage. This claim runs from the location monument on which this location notice

is posted on the centerline of the claim approximately 20 feet in a South direction to the South

end line and 1480 feet in a North direction to the North end line. This claim is marked by six

monuments, one at each corner and one at the center of each end line of the claim.

The location monument on which this notice is posted is situated within Section 36, Township 14

N, Range 11 W, Gila Salt River Base and Meridian, Arizona and this claim encompasses portions

of the following quarter section(s), section(s), Township(s) and Range(s) NE 1/4 S36 T14N R11W

Gila Salt River Base and Meridian, Arizona.

The locality of this claim with reference to some natural object or permanent monument and additional information

(if any) concerning its locality are as follows: 4410' ^{EAST} west 5582' south from the NE corner of Sec 26 T14N

R11W to the NE claim corner

The above information is shown on the attached map.

DATED AND POSTED on the ground this 18 day of September, 2017.

LOCATOR(s) AGENT

Print Name(s) Stephen McKay

Signature(s) [Handwritten Signature]

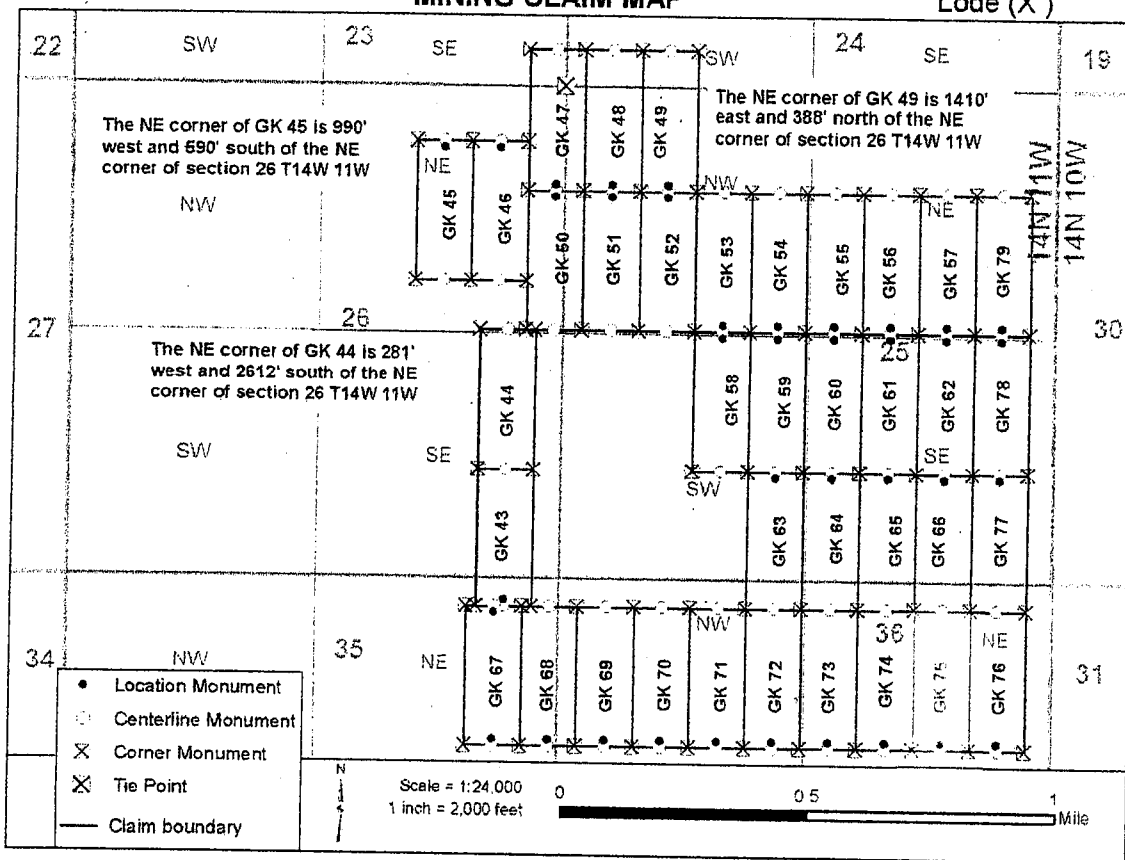
Form MCF100 Revised July 2014

RECEIVED BLM AZ STATE OFFICE SEP 21 3 10 PM PHOENIX, ARIZONA

AMC445878

MINING CLAIM MAP

Lode (X)



AMC 45878

7. The above map depicts the GK 75 mining claim, which is located in Section (s) 36, Township 14 N, Range 11 W, Gila and Salt River Base and Meridian, Mohave County, Arizona. Total claim acreage is 20.66

8. The type of corner and location monuments used are as follows: 2" X 2" X 60" wooden post

9. The distances in feet between claim corners and to a public land survey monument are as depicted on the map.

RECEIVED
BLM AZ STATE OFFICE
PHOENIX, ARIZONA
SEP 21 P 3 19
Form MCR190a
Revised July 2014

When Recorded return to:
Golden Keys Exploration LLC
P.O. Box 1243
Cottonwood, Arizona, 86326

LOCATION CERTIFICATE FOR LODE MINING CLAIM

Amendment BLM Serial# AMC445879

NOTICE IS HEREBY GIVEN that the GK 76 lode mining claim has been located by

Golden Keys Exploration LLC whose current mailing address is

P.O. Box 1243

Cottonwood, Arizona 86326

The general course of this claim is North to South and it is situated in Mohave

County, Arizona. This claim is 1500 feet in length and 600 feet in width.

20.66 Total Claim Acreage. This claim runs from the location monument on which this location notice is posted on the centerline of the claim approximately 20 feet in a South direction to the South end line and 1480 feet in a North direction to the North end line. This claim is marked by six monuments, one at each corner and one at the center of each end line of the claim.

The location monument on which this notice is posted is situated within Section 36, Township 14 N, Range 11 W, Gila Salt River Base and Meridian, Arizona and this claim encompasses portions of the following quarter section(s), section(s), Township(s) and Range(s) NE ¼ S36 T14N R11W

Gila Salt River Base and Meridian, Arizona.

The locality of this claim with reference to some natural object or permanent monument and additional information (if any) concerning its locality are as follows: 5010' east 5582' south from the NE corner of Sec 26 T14N R11W to the NE claim corner

The above information is shown on the attached map.

DATED AND POSTED on the ground this 18 day of September, 2017.

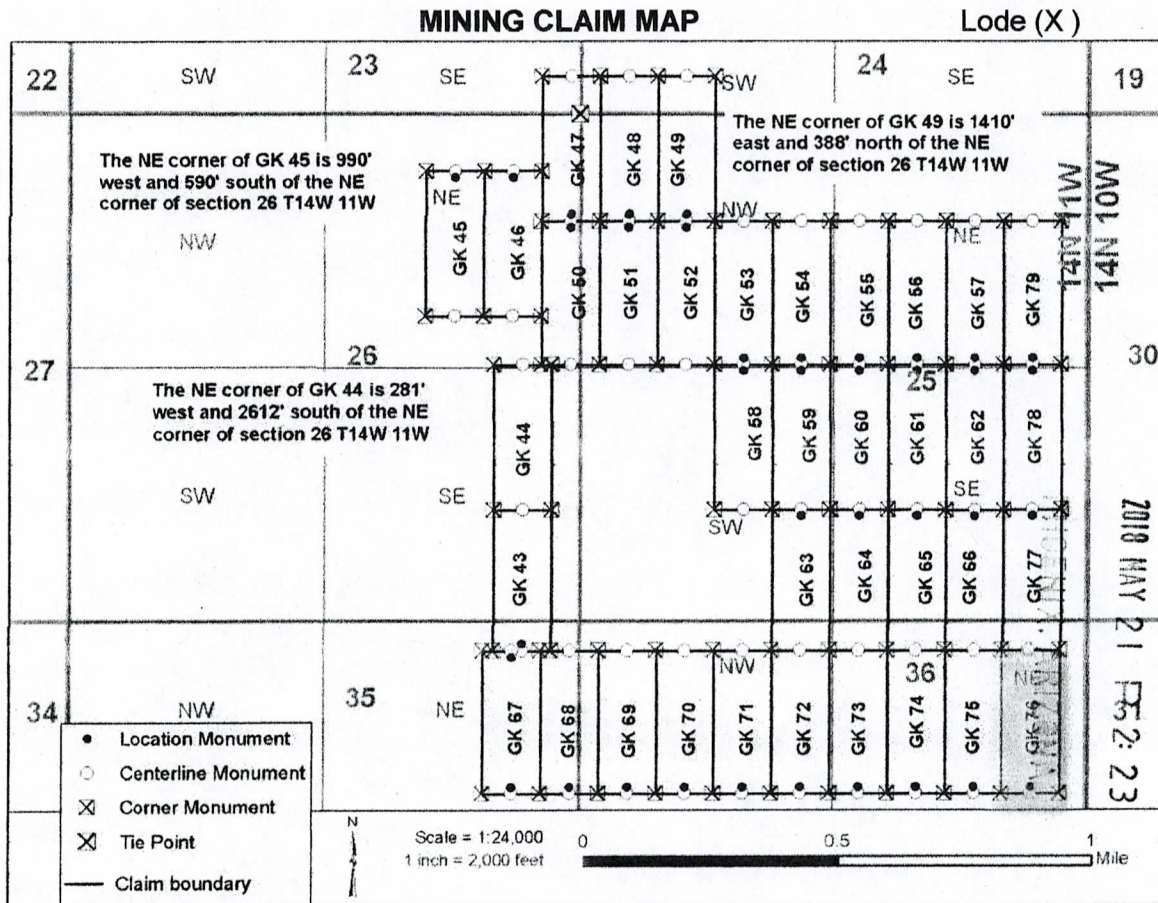
[] LOCATOR(s) [X] AGENT

Print Name(s) Stephen McKay

Signature(s) *Stephen McKay*

RECEIVED
BLM ARIZONA OFFICE
2018 MAY 21 P 2:28
PHOENIX, ARIZONA

AMC 445879



Ame 445879

10. The above map depicts the **GK 76** mining claim, which is located in Section (s) **36** , Township **14 N** , Range **11 W** , Gila and Salt River Base and Meridian, **Mohave** County, Arizona. Total claim acreage is **20.66**

11. The type of corner and location monuments used are as follows: **2" X 2" X 60" wooden post** The

12. The distances in feet between claim corners and to a public land survey monument are as depicted on the map.

2

FEE# 2017045232

OFFICIAL RECORDS OF MOHAVE COUNTY KRISTI BLAIR, COUNTY RECORDER



09/20/2017 01:45 PM Fee: \$10.00

LOCATION CERTIFICATE FOR LODE MINING CLAIM

PAGE: 1 of 2

Amendment BLM Serial# _____

NOTICE IS HEREBY GIVEN that the GK 76 lode mining claim has been located

Golden Keys Exploration LLC whose current mailing address is

P.O. Box 1243

Cottonwood, Arizona 86326

The general course of this claim is North to South and it is situated in Mohave

County, Arizona. This claim is 1500 feet in length and 600 feet in width.

20.66 Total Claim Acreage. This claim runs from the location monument on which this location notice is posted on the centerline of the claim approximately 20 feet in a South direction to the South end line and 1480 feet in a North direction to the North end line. This claim is marked by six monuments, one at each corner and one at the center of each end line of the claim.

The location monument on which this notice is posted is situated within Section 36, Township 14 N, Range 11 W, Gila Salt River Base and Meridian, Arizona and this claim encompasses portions of the following quarter section(s), section(s), Township(s) and Range(s) NE 1/4 S36 T14N R11W

Gila Salt River Base and Meridian, Arizona.

The locality of this claim with reference to some natural object or permanent monument and additional information (if any) concerning its locality are as follows: 5010' west 5582' south from the NE corner of Sec 26 T14N R11W to the NE claim corner

The above information is shown on the attached map.

DATED AND POSTED on the ground this 18 day of September, 2017.

LOCATOR(s) AGENT

Print Name(s) Stephen McKay

Signature(s) [Handwritten Signature]

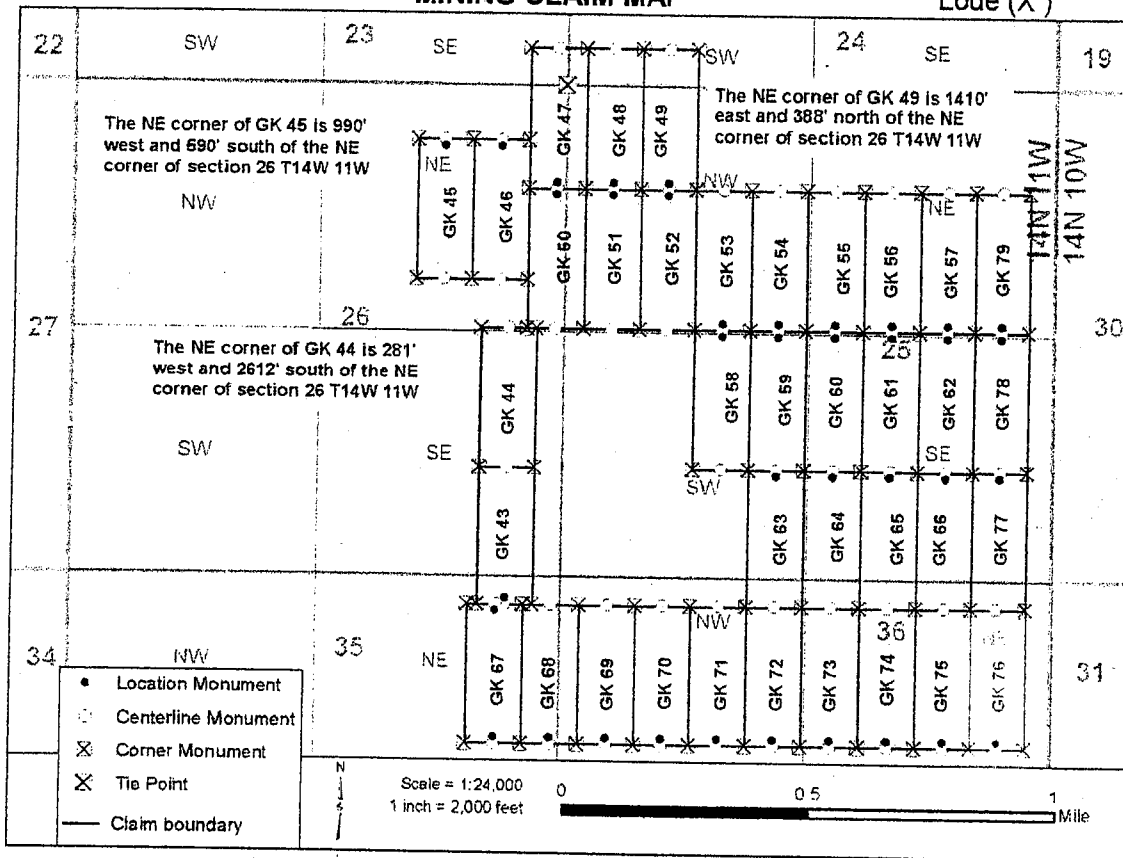
Form MCF100 Revised July 2014

RECEIVED BLM AZ STATE OFFICE 2017 SEP 21 P 3:15 PHOENIX, ARIZONA

AMC445879

MINING CLAIM MAP

Lode (X)



AMC445879

10. The above map depicts the GK 76 mining claim, which is located in Section (s) 36 , Township 14 N , Range 11 W , Gila and Salt River Base and Meridian, Mohave County, Arizona. Total claim acreage is 20.66

11. The type of corner and location monuments used are as follows: 2" X 2" X 60" wooden post The

12. The distances in feet between claim corners and to a public land survey monument are as depicted on the map.

RECEIVED
BLM
AZ STATE OFFICE
2017 SEP 21 P 3:15
PHOENIX, ARIZONA

When Recorded return to:
Golden Keys Exploration LLC
P.O. Box 1243
Cottonwood, Arizona, 86326

LOCATION CERTIFICATE FOR LODE MINING CLAIM

Amendment BLM Serial # AMC445880

NOTICE IS HEREBY GIVEN that the GK 77 lode mining claim has been located by

Golden Keys Exploration LLC whose current mailing address is

P.O. Box 1243

Cottonwood, Arizona 86326

The general course of this claim is North to South and it is situated in Mohave

County, Arizona. This claim is 1470 feet in length and 600 feet in width.

20.26 Total Claim Acreage. This claim runs from the location monument on which this location notice

is posted on the centerline of the claim approximately 20 feet in a North direction to the North end line and 1450 feet in a South direction to the South end line. This claim is marked by six monuments, one at each corner and one at the center of each end line of the claim.

The location monument on which this notice is posted is situated within Section 36, Township 14 N, Range 11 W, Gila Salt River Base and Meridian, Arizona and this claim encompasses portions of the following quarter section(s), section(s), Township(s) and Range(s) SE ¼ S25, NE ¼ S36 T14N R11W

Gila Salt River Base and Meridian, Arizona.

The locality of this claim with reference to some natural object or permanent monument and additional information

(if any) concerning its locality are as follows: 5010' east 4112' south from the NE corner of Sec 26 T14N

R11W to the NE claim corner

The above information is shown on the attached map.

DATED AND POSTED on the ground this 18 day of September, 2017.

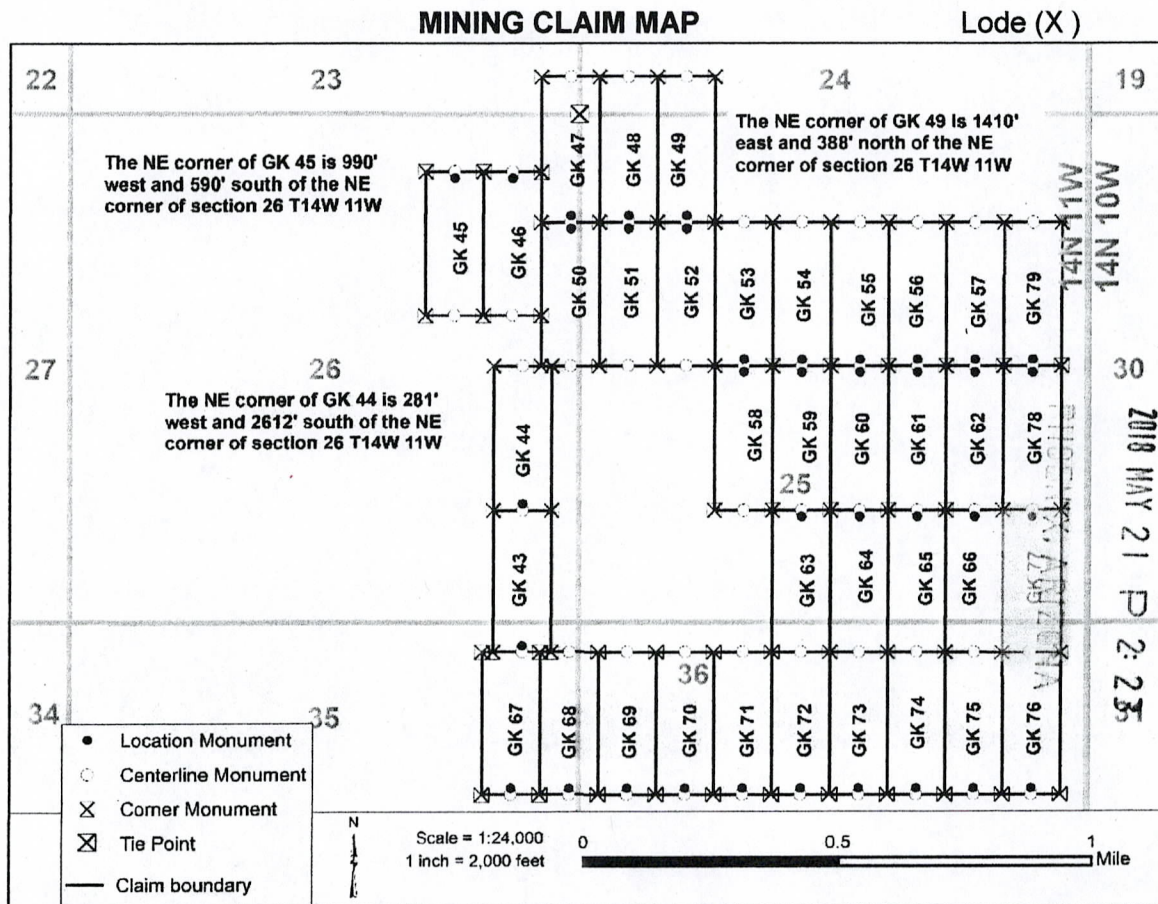
[] LOCATOR(s) [X] AGENT

Print Name(s) Stephen McKay

Signature(s) Stephen McKay

BLM RECEIVED
2018 MAY 21 P 2:33
PHOENIX, ARIZONA

AMC445880



RECEIVED
MAY 21 2010
OFFICE

AMC445880

13. The above map depicts the GK 77 mining claim, which is located in Section (s) 25,36, Township 14 N, Range 11 W, Gila and Salt River Base and Meridian, Mohave County, Arizona. Total claim acreage is 20.26

14. The type of corner and location monuments used are as follows: 2" X 2" X 60" wooden post The

15. The distances in feet between claim corners and to a public land survey monument are as depicted on the map.

2

FEE# 2017045233

OFFICIAL RECORDS OF MOHAVE COUNTY KRISTI BLAIR COUNTY RECORDER



09/20/2017 01:45 PM Fee: \$10.00

LOCATION CERTIFICATE FOR LODE MINING CLAIM

PAGE: 1 of 2

Amendment BLM Serial#

NOTICE IS HEREBY GIVEN that the GK 77 lode mining claim has been located by

Golden Keys Exploration LLC whose current mailing address is

P.O. Box 1243

Cottonwood, Arizona 86326

The general course of this claim is North to South and it is situated in Mohave

County, Arizona. This claim is 1470 feet in length and 600 feet in width.

20.26 Total Claim Acreage. This claim runs from the location monument on which this location notice is posted on the centerline of the claim approximately 20 feet in a North direction to the North end line and 1450 feet in a South direction to the South end line. This claim is marked by six monuments, one at each corner and one at the center of each end line of the claim.

The location monument on which this notice is posted is situated within Section 36, Township 14 N, Range 11 W, Gila Salt River Base and Meridian, Arizona and this claim encompasses portions of the following quarter section(s), section(s), Township(s) and Range(s) SE 1/4 S25, NE 1/4 S36 T14N R11W

Gila Salt River Base and Meridian, Arizona.

The locality of this claim with reference to some natural object or permanent monument and additional information (if any) concerning its locality are as follows: 5010' East 4112' south from the NE corner of Sec 26 T14N R11W to the NE claim corner

The above information is shown on the attached map.

DATED AND POSTED on the ground this 18 day of September, 2017.

[] LOCATOR(s) [X] AGENT

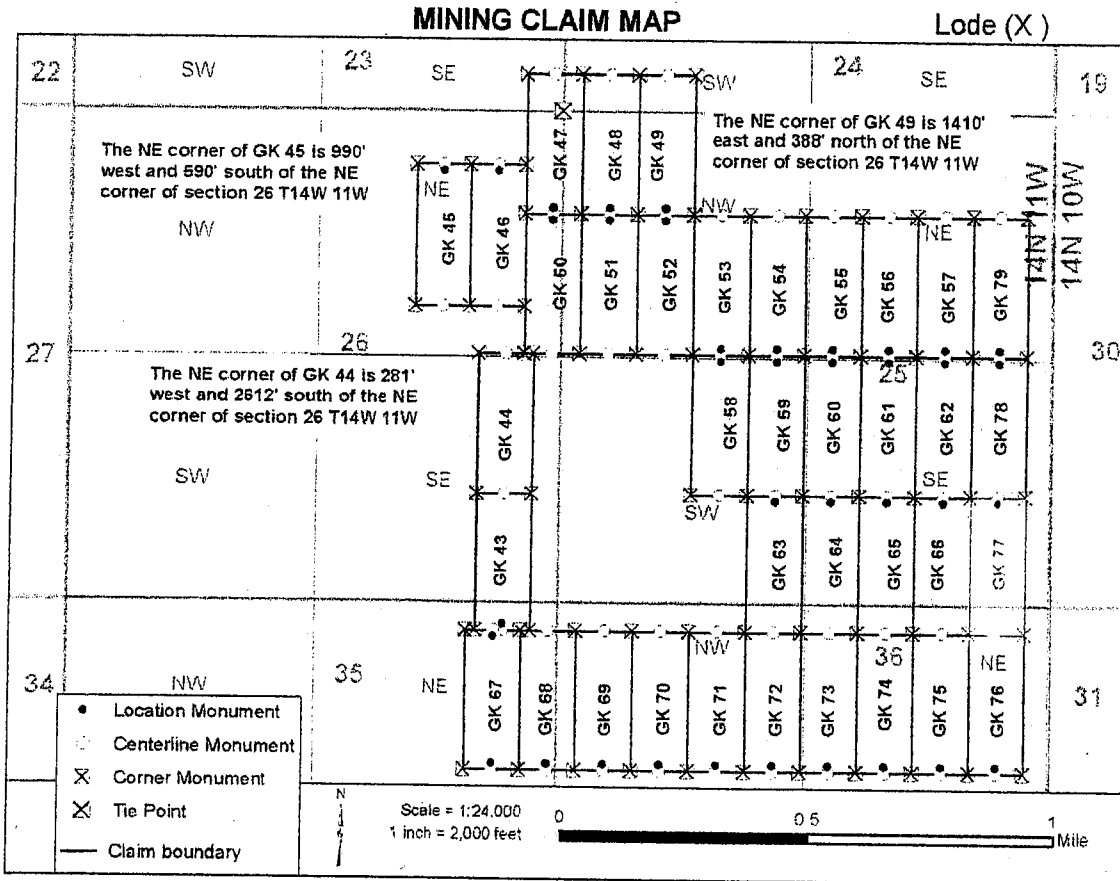
Print Name(s) Stephen McKay

Signature(s) [Handwritten Signature]

RECEIVED BLM AZ STATE OFFICE 2017 SEP 21 P 3 15 PHOENIX, ARIZONA

AMC 445880

AMC 445880



13. The above map depicts the GK 77 mining claim, which is located in Section (s) 25,36, Township 14 N, Range 11 W, Gila and Salt River Base and Meridian, Mohave County, Arizona. Total claim acreage is 20.26

14. The type of corner and location monuments used are as follows: 2" X 2" X 60" wooden post The

15. The distances in feet between claim corners and to a public land survey monument are as depicted on the map.

RECEIVED
 BLM AZ STATE OFFICE
 2011 SEP 21 P 3:16
 PHOENIX, ARIZONA
 Form MCF100a
 Revised July 2014

When Recorded return to:
Golden Keys Exploration LLC
P.O. Box 1243
Cottonwood, Arizona, 86326

LOCATION CERTIFICATE FOR LODE MINING CLAIM

Amendment BLM Serial # AMC445881

NOTICE IS HEREBY GIVEN that the GK 78 lode mining claim has been located by

Golden Keys Exploration LLC whose current mailing address is

P.O. Box 1243

Cottonwood, Arizona 86326

The general course of this claim is North to South and it is situated in Mohave

County, Arizona. This claim is 1500 feet in length and 600 feet in width.

20.66 Total Claim Acreage. This claim runs from the location monument on which this location notice is posted on the centerline of the claim approximately 20 feet in a North direction to the North end line and 1480 feet in a South direction to the South end line. This claim is marked by six monuments, one at each corner and one at the center of each end line of the claim.

The location monument on which this notice is posted is situated within Section 25, Township 14 N, Range 11 W, Gila Salt River Base and Meridian, Arizona and this claim encompasses portions of the following quarter section(s), section(s), Township(s) and Range(s) SE ¼ S25, NE ¼ S25 T14N R11W

Gila Salt River Base and Meridian, Arizona.

The locality of this claim with reference to some natural object or permanent monument and additional information (if any) concerning its locality are as follows: 5010' east 2612' south from the NE corner of Sec 26 T14N R11W to the NE claim corner

The above information is shown on the attached map.

DATED AND POSTED on the ground this 19 day of September, 2017.

[] LOCATOR(s) [X] AGENT

Print Name(s) Stephen McKay

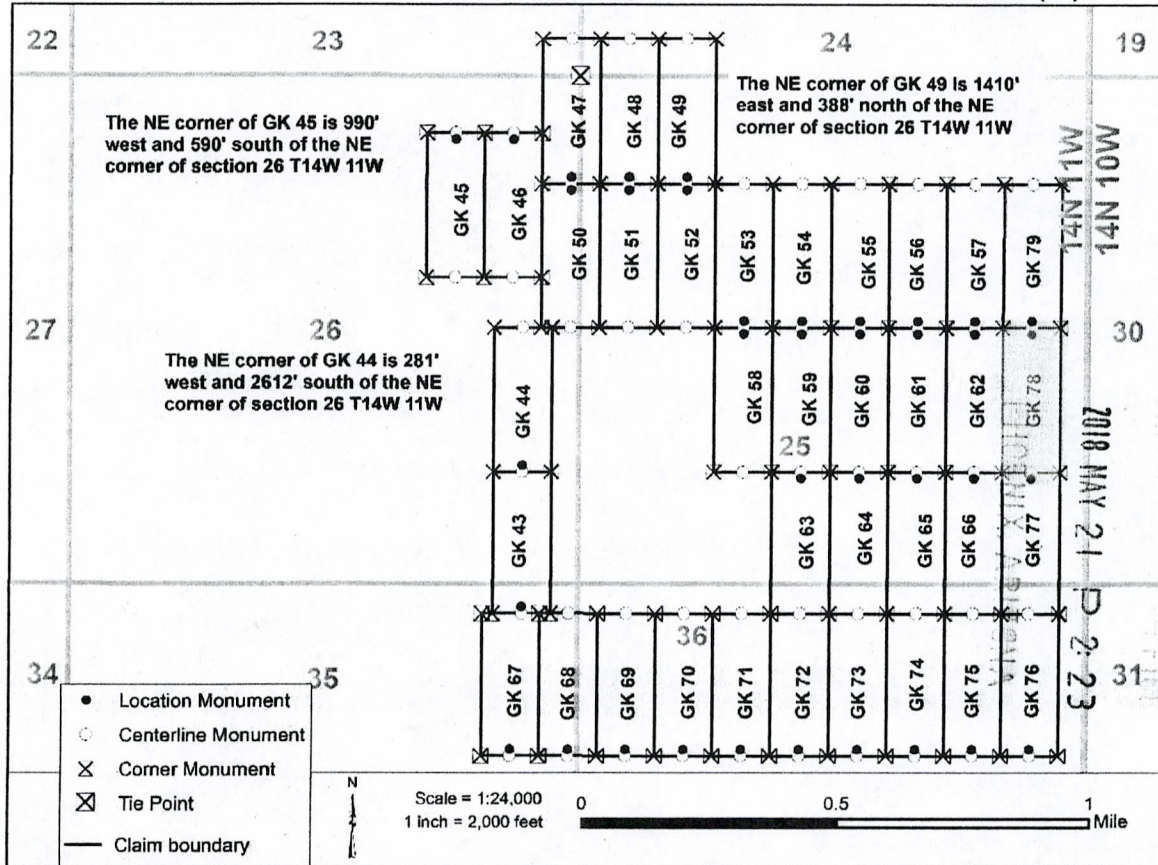
Signature(s) Stephen McKay

RECEIVED
2018 MAY 31 P 2:23
PHOENIX ARIZONA

AMC445881

MINING CLAIM MAP

Lode (X)



RECEIVED
 2018 MAY 21 P 2:23
 14N 11W

Ave 445881

16. The above map depicts the GK 78 mining claim, which is located in Section(s) 25, Township 14 N, Range 11 W, Gila and Salt River Base and Meridian, Mohave County, Arizona. Total claim acreage is 20.66

17. The type of corner and location monuments used are as follows: 2" X 2" X 60" wooden post

18. The distances in feet between claim corners and to a public land survey monument are as depicted on the map.

2

FEE# 2017045234

OFFICIAL RECORDS OF MOHAVE COUNTY KRISTI BLAIR, COUNTY RECORDER



09/20/2017 01:45 PM Fee: \$10.00

LOCATION CERTIFICATE FOR LODE MINING CLAIM

PAGE: 1 of 2

Amendment BLM Serial# _____

NOTICE IS HEREBY GIVEN that the GK 78 lode mining claim has been located by

Golden Keys Exploration LLC whose current mailing address is

P.O. Box 1243

Cottonwood, Arizona 86326

The general course of this claim is North to South and it is situated in Mohave

County, Arizona. This claim is 1500 feet in length and 600 feet in width

20.66 Total Claim Acreage. This claim runs from the location monument on which this location notice

is posted on the centerline of the claim approximately 20 feet in a North direction to the North

end line and 1480 feet in a South direction to the South end line. This claim is marked by six

monuments, one at each corner and one at the center of each end line of the claim.

The location monument on which this notice is posted is situated within Section 25, Township 14

N, Range 11 W, Gila Salt River Base and Meridian, Arizona and this claim encompasses portions

of the following quarter section(s), section(s), Township(s) and Range(s) SE 1/4 S25, NE 1/4 S25 T14N R11W

Gila Salt River Base and Meridian, Arizona.

The locality of this claim with reference to some natural object or permanent monument and additional information

(if any) concerning its locality are as follows: 5010' ^{EAST} west 2612' south from the NE corner of Sec 26 T14N

R11W to the NE claim corner

The above information is shown on the attached map.

DATED AND POSTED on the ground this 19 day of September, 2017.

LOCATOR(s) AGENT

Print Name(s) Stephen McKay

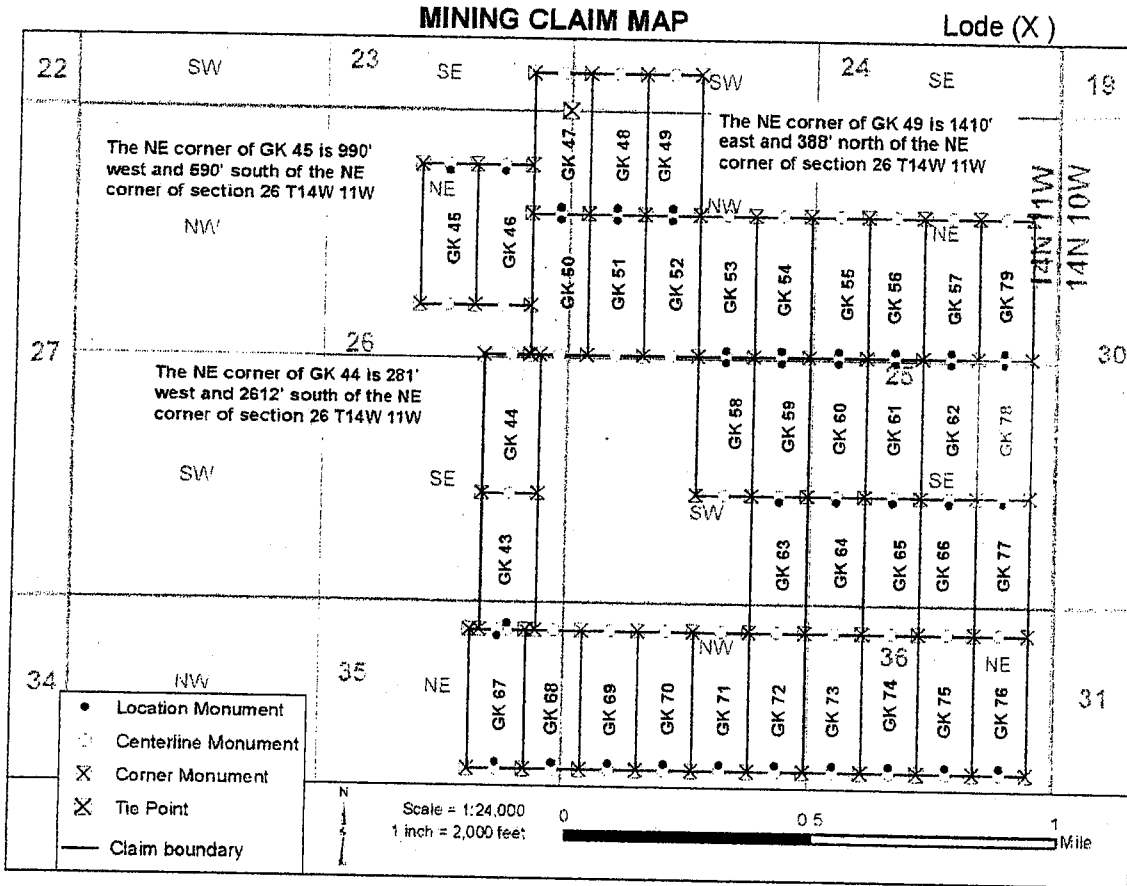
Signature(s) [Handwritten Signature]

Form MCF100 Revised July 2014

RECEIVED
BLM AZ STATE OFFICE
PHOENIX, ARIZONA
SEP 21 3:10 PM

AMC445881

AMC445881



16. The above map depicts the GK 78 mining claim, which is located in Section (s) 25, Township 14 N, Range 11 W, Gila and Salt River Base and Meridian, Mohave County, Arizona. Total claim acreage is 20.66

17. The type of corner and location monuments used are as follows: 2" X 2" X 60" wooden post

18. The distances in feet between claim corners and to a public land survey monument are as depicted on the map.

RECEIVED
 BLM AZ STATE OFF
 2011 SEP 21 P 3 16
 PHOENIX, ARIZONA
 Form MC 300a
 Revised July 2014

When Recorded return to:
Golden Keys Exploration LLC
P.O. Box 1243
Cottonwood, Arizona, 86326

LOCATION CERTIFICATE FOR LODE MINING CLAIM

Amendment BLM Serial # AMC445882

NOTICE IS HEREBY GIVEN that the GK 79 lode mining claim has been located by

Golden Keys Exploration LLC whose current mailing address is

P.O. Box 1243

Cottonwood, Arizona 86326

The general course of this claim is North to South and it is situated in Mohave

County, Arizona. This claim is 1500 feet in length and 600 feet in width.

20.66 Total Claim Acreage. This claim runs from the location monument on which this location notice is posted on the centerline of the claim approximately 20 feet in a South direction to the South end line and 1480 feet in a North direction to the North end line. This claim is marked by six monuments, one at each corner and one at the center of each end line of the claim.

The location monument on which this notice is posted is situated within Section 25, Township 14 N, Range 11 W, Gila Salt River Base and Meridian, Arizona and this claim encompasses portions of the following quarter section(s), section(s), Township(s) and Range(s) NE ¼ S25 T14N R11W

Gila Salt River Base and Meridian, Arizona.

The locality of this claim with reference to some natural object or permanent monument and additional information (if any) concerning its locality are as follows: 5010' east 1112' south from the NE corner of Sec 26 T14N R11W to the NE claim corner

The above information is shown on the attached map.

DATED AND POSTED on the ground this 19 day of September, 2017.

[] LOCATOR(s) [X] AGENT

Print Name(s) Stephen McKay

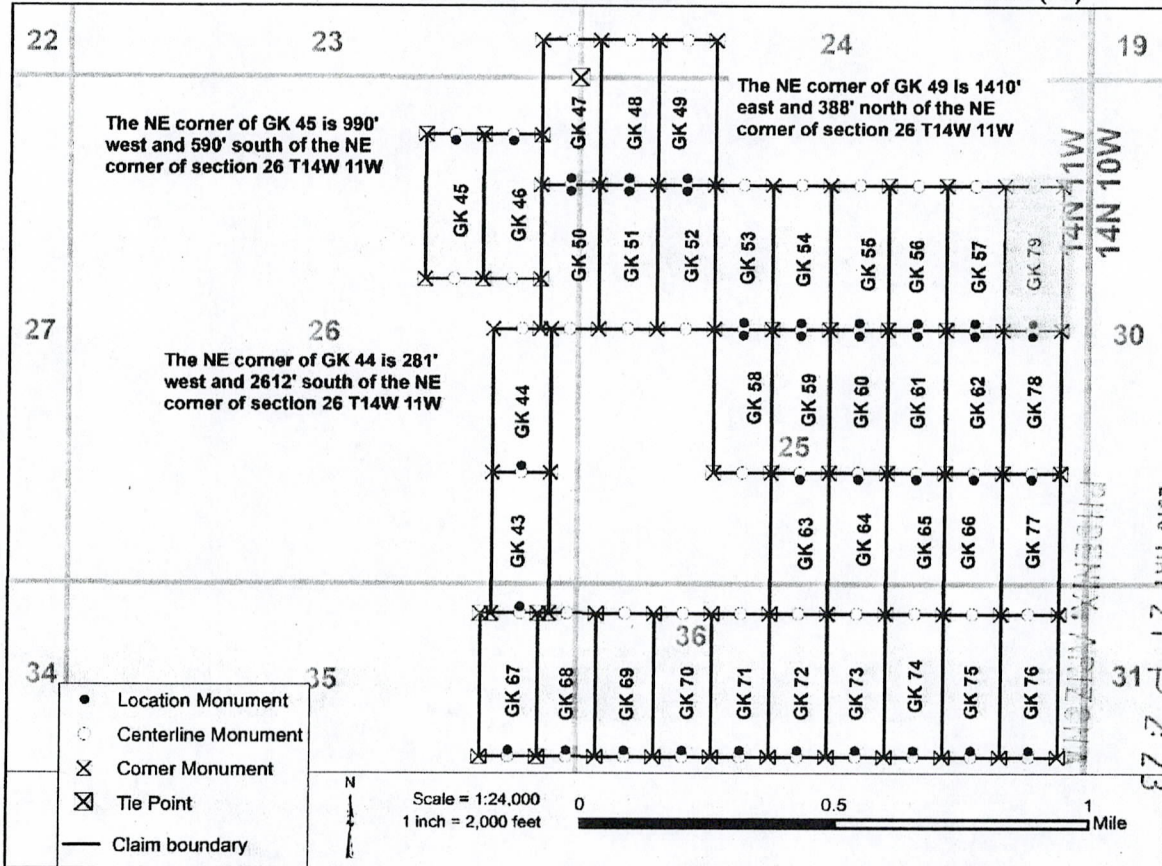
Signature(s) 

RECEIVED
2018 MAY 21 P 2:23
PHOENIX, ARIZONA

AMC 445882

MINING CLAIM MAP

Lode (X)



2018 MAY 21 P 2:23
PHOENIX, ARIZONA
RECEIVED OFFICE

AUC 445882

19. The above map depicts the GK 79 mining claim, which is located in Section (s) 25, Township 14 N, Range 11 W, Gila and Salt River Base and Meridian, Mohave County, Arizona. Total claim acreage is 20.66

20. The type of corner and location monuments used are as follows: 2" X 2" X 60" wooden post

21. The distances in feet between claim corners and to a public land survey monument are as depicted on the map.

FEE# 2017045235

OFFICIAL RECORDS
OF MOHAVE COUNTY
KRISTI BLAIR,
COUNTY RECORDER



09/20/2017 01:45 PM Fee: \$10.00

PAGE: 1 of 2

LOCATION CERTIFICATE FOR LODE MINING CLAIM

Amendment BLM Serial# _____

NOTICE IS HEREBY GIVEN that the GK 79 lode mining claim has been located by

Golden Keys Exploration LLC whose current mailing address is

P.O. Box 1243

Cottonwood, Arizona 86326

The general course of this claim is North to South and it is situated in Mohave County, Arizona. This claim is 1500 feet in length and 600 feet in width.

20.66 Total Claim Acreage. This claim runs from the location monument on which this location notice is posted on the centerline of the claim approximately 20 feet in a South direction to the South end line and 1480 feet in a North direction to the North end line. This claim is marked by six monuments, one at each corner and one at the center of each end line of the claim.

The location monument on which this notice is posted is situated within Section 25, Township 14 N, Range 11 W, Gila Salt River Base and Meridian, Arizona and this claim encompasses portions of the following quarter section(s), section(s), Township(s) and Range(s) NE 1/4 S25 T14N R11W

Gila Salt River Base and Meridian, Arizona.

The locality of this claim with reference to some natural object or permanent monument and additional information (if any) concerning its locality are as follows: 5010' ^{S&E} west 1112' south from the NE corner of Sec 26 T14N R11W to the NE claim corner

The above information is shown on the attached map.

DATED AND POSTED on the ground this 19 day of September, 2017.

[] LOCATOR(s) [X] AGENT

Print Name(s) Stephen McKay

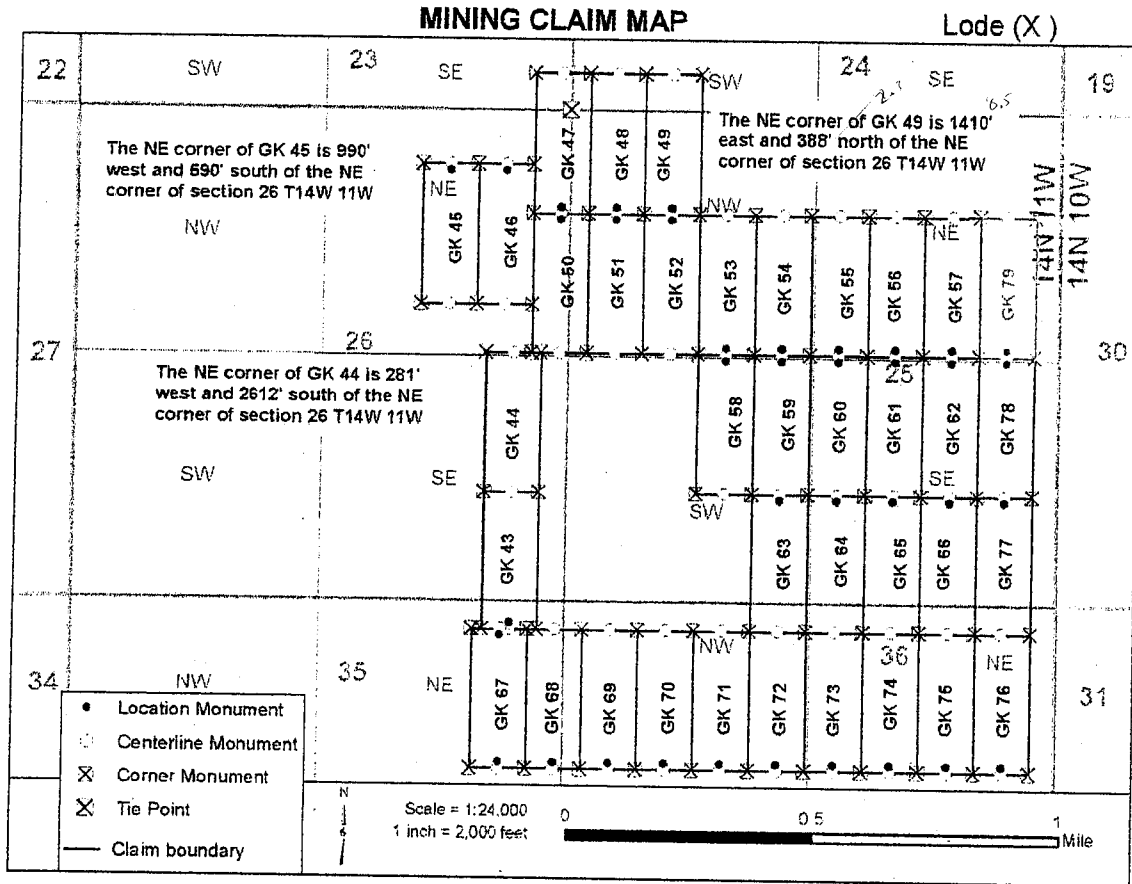
Signature(s) [Handwritten Signature]

Form MCF100
Revised July 2014

RECEIVED
BLM AZ STATE OFFICE
2017 SEP 21 P 3:19
PHOENIX, ARIZONA
MOHAVE

AMC445882

AMC445882



19. The above map depicts the GK 79 mining claim, which is located in Section (s) 25, Township 14 N, Range 11 W, Gila and Salt River Base and Meridian, Mohave County, Arizona. Total claim acreage is 20.66

20. The type of corner and location monuments used are as follows: 2" X 2" X 60" wooden post The

21. The distances in feet between claim corners and to a public land survey monument are as depicted on the map.

RECEIVED
 BLM AZ STATE OFFICE
 PHOENIX, ARIZONA
 2018 SEP 21 P 3:16
 Form MCF100a
 Revised July 2014

TOWNSHIP 14 NORTH RANGE 11 WEST OF THE GILA & SALT RIVER MERIDIAN, ARIZONA

SECS	SUBDIVISION																Acres	Kind of Entry or Purpose	Serial Number or Order Number	Action Date	Remarks		
	NE 1/4				NW 1/4				SW 1/4				SE 1/4									Lots	Other Description
	NE	NW	SW	SE	NE	NW	SW	SE	NE	NW	SW	SE	NE	NW	SW	SE							
	For orders affecting disposal or use of unidentified lands withdrawn for classification, minerals, water, and/or other public purposes, and Indian treaties, refer to Index to Miscellaneous Documents																						
																	ALL SECS 2, 16, 32, 36;	640.00	STATE GRANT	ACT OF CONGRESS	6/20/1910	TITLE TO STATE TO FIX ON APPROVAL OF SURVEY; SUBJECT TO PRIOR RIGHTS;	
																	ALL SECS 2, 16, 32, 36;	640.00	STATE GRANT	ACT OF CONGRESS	1/25/1927	EXTENDS ACT OF 6/20/1910 TO MINERAL LANDS; SUBJECT TO PRIOR RIGHTS;	
2																	ALL;	640.00					
16																	ALL;	640.00					
32																	ALL;	640.00					
36																	ALL; ↗	640.00	WAIVER / SX	PHX-077473	1/5/1942	13S 21E;	
1																	M&B;						
2																	M&B;						
3																	M&B;						
4																	M&B, 11N 18W;		RAW TRANSMISSION LINE	PHX-080802	7/15/1943	CASE CLOSED 10/25/1982;	
7																	M&B;						
18																	M&B;						
19																	M&B;						
20																	M&B;						
28																	M&B;						
29																	M&B;						
33																	M&B;						
34																	M&B, SUBDIV UNDEF;		RAW HIGHWAY	PHX-086275	10/17/1951	PERPETUAL; 13N 10W; PROOF OF CONSTRUCTION 6/18/1964; PART REL 10/27/1977; AMENDED 4/16/1998;	
18													X	X	X	X							
19	X	X	X	X																			
20					X	X	X	X											RAW HIGHWAY	AR-0300	10/18/1951	PROOF OF CONSTRUCTION 1/16/1964; PART REL 11/21/1977; CASE CLOSED 7/10/1991;	
20																	S2NESW, N2SESW WEST OF HWY;	35.00	RAW MATERIAL SITE	PHX-086231	1/11/1952	REL 6/10/1965;	
28																	SWNWSW, NWSWSW ALL WEST OF HWY;	60.00					
29	X																NESESE;		RAW MATERIAL SITE	PHX-086232	1/11/1952	REL AND CASE CLOSED 10/4/1967;	
33																	E2NNW, W2NENW WEST OF HWY; SESENW, W2SWSWNE WEST OF HWY; SWNESW, W2SENESE;	60.00	RAW MATERIAL SITE	PHX-086233	1/11/1952	REL 10/4/1967; CASE CLOSED 10/4/1967;	
18					X	X	X	X	X	X	X	X							RAW HIGHWAY	AR-04327	3/10/1953	PERPETUAL; PROOF OF CONSTRUCTION 1/23/1964;	

TOWNSHIP 14 NORTH RANGE 11 WEST OF THE GILA & SALT RIVER MERIDIAN, ARIZONA

SECS	SUBDIVISION																Acres	Kind of Entry or Purpose	Serial Number or Order Number	Action Date	Remarks		
	NE 1/4				NW 1/4				SW 1/4				SE 1/4									Lots	Other Description
	NE	NW	SW	SE	NE	NW	SW	SE	NE	NW	SW	SE	NE	NW	SW	SE							
For orders affecting disposal or use of unidentified lands withdrawn for classification, minerals, water, and/or other public purposes, and Indian treaties, refer to Index to Miscellaneous Documents																							
19					X	X	X	X	X	X	X	X	X	X	X	X			RW HIGHWAY	AR-04328	3/10/1953	PERPETUAL; PROOF OF CONSTRUCTION 1/23/1964; REL BY AZ DEPT OF TRANS; UNDER BLM JURISDICTION EFF 1/24/1978;	
20											X	X			X				RW HIGHWAY	AR-04329	3/10/1953	PERPETUAL; PROOF OF CONSTRUCTION 1/23/1964;	
33																		SWSENW, N2SESW WEST OF HWY;	RW HIGHWAY MATERIAL SITE	AR-05411	11/20/1953	REL 10/4/1967;	
20											X							NORTH OF HWY;	RW HIGHWAY MATERIAL SITE	AR-05412	11/20/1953	REL 10/4/1967;	
19															X								
30																		N2NWNE;	RW HIGHWAY MATERIAL SITE	AR-05413	11/20/1953	REL 8/25/1976;	
19																		SENWSESW, SWNESESW;	SLUP	AR-05129	5/27/1954	TO TERM 10/21/1959; 14N 12W;	
19																		N2NESESW;	SLUP	AR-05130	5/27/1954	TO TERM 10/21/1959; 14N 12W;	
1																		ALL;					
12																		ALL;	1280.00 PERMIT / SODIUM	AR-017683	3/10/1958	TO TERM 3/10/1960;	
19																		SENWSESW, SWNESESW;	5.00 LEASE / ST	AR-018436	5/26/1959	CANC 5/25/1965;	
18								X	X				X	X	X								
19	X	X																					
20					X	X	X	X	X				X	X	X								
29	X																		RW HIGHWAY	AR-031063	12/14/1961	PERPETUAL;	
17																		S2SESWSW;					
20																		NENWNW LYING NORTH OF HWY;	12.00 FLUP	AR-031092	1/12/1962	EXPIRED 2/1/1967;	
19									X				X					RW GAGING STATION SITE	AR-032027	10/23/1962	TO TERM 3/2/1978;		
19																		50 FT WIDE ROAD THRU 4					
30																		50 FT WIDE ROAD THRU 1	SLUP	AR-035190	9/10/1965	EXPIRED 9/10/1970;	
18												X					3, 4						
19	X	X	X	X									X										
20											X	X	X										
27												X											
28							X		X	X	X	X	X	X	X								
29	X	X	X	X	X																		
34	X	X	X	X	X								X										
35									X	X	X			X	X		1N 3W;	RW ELECTRIC TRANSMISSION LINE AND ACCESS ROAD	AR-035584	5/4/1966	PERPETUAL; AMENDED 3/14/1969;		

TOWNSHIP 14 NORTH RANGE 11 WEST OF THE GILA & SALT RIVER MERIDIAN, ARIZONA

SECS	SUBDIVISION																Acres	Kind of Entry or Purpose	Serial Number or Order Number	Action Date	Remarks		
	NE 1/4				NW 1/4				SW 1/4				SE 1/4									Lots	Other Description
	NE	NW	SW	SE	NE	NW	SW	SE	NE	NW	SW	SE	NE	NW	SW	SE							
For orders affecting disposal or use of unidentified lands withdrawn for classification, minerals, water, and/or other public purposes, and Indian treaties, refer to Index to Miscellaneous Documents																							
1									X	X					X								
2							X	X	X				X	X	X		4						
12	X	X																15N 9W;	R/W GAS PIPELINE	AR-035564	9/1/1966	PERPETUAL;	
1																		ALL;					
2																		ALL;					
3																		ALL;					
4																		ALL;					
5																		ALL;					
6																		ALL;					
7																		ALL;					
8																		ALL;					
9																		ALL;					
10																		ALL;					
11																		ALL;					
12																		ALL;					
13																		ALL;					
14																		ALL;					
15																		ALL;					
16																		ALL;					
17																		ALL;					
18																		ALL;	O PROPOSED CL FOR MULTIPLE USE MANAGEMENT	A-1359	11/2/1967	SEGREGATES THE PUBLIC LANDS FROM APPROPRIATION UNDER AGRICULTURAL LAND LAWS, PS; PUB IN FR 11/9/1967; O CL 1/16/1968 PUB IN FR 1/23/1968; CL TERM 10/7/1981; 14N 10W;	
19																		ALL;					
20																		ALL;					
21																		ALL;					
22																		ALL;					
23																		ALL;					
24																		ALL;					
25																		ALL;					
26																		ALL;					
27																		ALL;					
28																		ALL;					

TOWNSHIP 14 NORTH RANGE 11 WEST OF THE GILA & SALT RIVER MERIDIAN, ARIZONA

SECS	SUBDIVISION																Acres	Kind of Entry or Purpose	Serial Number or Order Number	Action Date	Remarks											
	NE 1/4				NW 1/4				SW 1/4				SE 1/4									Lots	Other Description									
	NE	NW	SW	SE	NE	NW	SW	SE	NE	NW	SW	SE	NE	NW	SW	SE																
For orders affecting disposal or use of unidentified lands withdrawn for classification, minerals, water, and/or other public purposes, and Indian treaties, refer to Index to Miscellaneous Documents																																
29																					ALL;											
30																						ALL;										
31																						ALL;										
32																						ALL;										
33																						ALL;										
34																						ALL;										
35																						ALL;										
36																						ALL;					O PROPOSED CL FOR MULTIPLE USE MANAGEMENT	A-1360	11/2/1967	SEGREGATES THE PUBLIC LANDS FROM APPROPRIATION UNDER AGRICULTURAL LAND LAWS, PS; PUB IN FR 11/9/1967; O CL 1/16/1968; PUB IN FR 1/23/1968; CL TERM 10/7/1981; 14N 10W;		
20																						S2NWNW;					RW HIGHWAY	A-1187	11/16/1967	REL 1/24/1978;		
19																						50 FT WIDE ROAD THRU 4										
30																						50 FT WIDE ROAD THRU 1					SLUP	A-5931	8/4/1971	EXPIRED 8/3/1976;		
19				X												X	X					E2NENE, E2SWNE, SWSWNE, E2SESENW, E2NESW, SESWNESEW, E2SESW, E2W2SESW, W2E2SE, W2E2NESE, NNNESESE;										
20																						SWNWNW, W2NWNWNW, NWSWNW, W2SWSWNW;	310.00	APLN / PROTECTIVE WDL	A-6630	8/9/1976	NOT OPEN TO ME; SUBJECT TO THE MINERAL LEASING ACT;					
19				X												X	X					E2NENE, E2SWNE, SWSWNE, E2SESENW, E2NESW, SESWNESEW, E2SESW, E2W2SESW, W2E2SE, W2E2NESE, NNNESESE;										
20																						SWNWNW, W2NWNWNW, W2SWSWNW;	310.00	PLO WDL BURRO CREEK CAMPGROUND	5788	12/18/1980	(A-6630); TO TERM 12/17/2000;					
8																						ALL;										
10																						ALL;										
12																						ALL;										
14																						ALL;										
17																						ALL;	3200.00	LEASE / OG	A-15390	6/9/1981	EFF 7/1/1981; TERM 7/1/1984; OG SIM;					
5			X	X			X	X	X	X	X	X	X	X	X	X	X					1-4										
9																						ALL;										
18	X	X	X	X	X			X	X			X	X	X	X	X	X					1-4										
32																						ALL;	2512.64	LEASE / OG	A-16529	9/16/1981	EFF 10/1/1981; TERM 10/1/1984; OG SIM PART APR 1985;					

TOWNSHIP 14 NORTH RANGE 11 WEST OF THE GILA & SALT RIVER MERIDIAN, ARIZONA

SECs	SUBDIVISION																Acres	Kind of Entry or Purpose	Serial Number or Order Number	Action Date	Remarks						
	NE 1/4				NW 1/4				SW 1/4				SE 1/4									Lots	Other Description				
	NE	NW	SW	SE	NE	NW	SW	SE	NE	NW	SW	SE	NE	NW	SW	SE											
For orders affecting disposal or use of unidentified lands withdrawn for classification, minerals, water, and/or other public purposes, and Indian treaties, refer to Index to Miscellaneous Documents																											
19	X	X	X	X	X															1-4							
20																						ALL;					
21																						ALL;					
22																						ALL;					
23																						ALL;					
24																						ALL;					
25																						ALL;					
26																						ALL;					
27																						ALL;					
28																						ALL;					
29																						ALL;					
30	X	X	X	X	X					X	X			X	X	X	X	X	X		1-4						
31	X	X	X	X	X					X	X			X	X	X	X	X	X		1-4						
33																						ALL;					
34																						ALL;					
35																						ALL;	10108.91	LEASE / OG	A-15202	9/21/1981	EFF 10/1/1981; TERM 10/1/1982; OG SIM PART MAY 1983;
7	X	X	X	X	X					X	X			X	X	X	X	X	X		1-4						
18	X	X	X	X	X					X	X			X	X	X	X	X	X		1-4						
19	X	X	X	X	X					X	X			X	X	X	X	X	X		1-4	14N 12W;	1781.96	LEASE / GEOTHERMAL	A-9952	1/21/1982	EFF 2/1/1982; EXPIRED 2/1/1986;
6			X	X						X	X			X	X	X	X	X	X		1-7		589.46	LEASE / GEOTHERMAL	A-9953	1/21/1982	EFF 2/1/1982; EXPIRED 2/1/1986; OTHER TPS: 14N 12W, 15N 11W;
18																						SWSWSE;					
19					X					X	X										3, 4	W2NWNE, W2SESW;					
30																					1						
1												X	X				X										
2										X	X	X	X	X	X	X	X	X	X								
3			X					X	X					X	X												
4			X	X																	2						
12	X	X																									
1												X	X				X	X									
2										X	X	X	X	X	X	X	X	X	X								
3			X					X	X					X	X												
4			X																		1, 2						

TOWNSHIP 14 NORTH RANGE 11 WEST OF THE GILA & SALT RIVER MERIDIAN, ARIZONA

SECs	SUBDIVISION																Acres	Kind of Entry or Purpose	Serial Number or Order Number	Action Date	Remarks		
	NE 1/4				NW 1/4				SW 1/4				SE 1/4									Lots	Other Description
	NE	NW	SW	SE	NE	NW	SW	SE	NE	NW	SW	SE	NE	NW	SW	SE							
For orders affecting disposal or use of unidentified lands withdrawn for classification, minerals, water, and/or other public purposes, and Indian treaties, refer to Index to Miscellaneous Documents																							
29	X	X	X	X									X										
33			X		X	X	X	X	X				X	X	X	X							
34											X							R/W ROAD AMENDED	PHX-086275	4/16/1998	PERPETUAL;		
19																		NWSWSW, S2SWSW;					
30																	2.27	R/W ROAD	AZA-29925	6/17/1998	TO TERM 6/16/2028; AMENDED 11/23/1998;		
19																	5						
30																	5, 6	R/W ROAD AMENDED	AZA-29925	11/23/1998	TO TERM 6/16/2028;		
7																	3, 4						
18					X				X								1, 2	R/W ROAD	AZA-26411	4/25/1999	PERPETUAL; OTHER TPS: 14N 12W, 15N 12W;		

Land Patent Details						
Accession Nr: AZPHX 0077473 02		Document Type: Serial Patent	State: Arizona	Issue Date: 1/5/1942	Cancelled: No	
Names On Document			Miscellaneous Information			
<input checked="" type="checkbox"/> USA Military Rank: ---			Land Office: Phoenix US Reservations: Yes Mineral Reservations: Yes Tribe: --- Militia: --- State In Favor Of: --- Authority: June 28, 1934: Exchange-State Taylor Act (48 Stat. 1269)			
Document Numbers			Survey Information			
Document Nr: ---			Total Acres: 6897.16			
Misc. Doc. Nr: ---			Survey Date: ---			
BLM Serial Nr: AZPHX 0077473 02			Geographic Name: ---			
Indian Allot. Nr: ---			Metes/Bounds: No			
Land Descriptions						
State	Meridian	Twp - Rng	Aliquots	Section	Survey #	County
AZ	Gila-Salt River	012N - 013W	S½	2		Mohave
AZ	Gila-Salt River	013N - 011W	S½	2		Mohave
AZ	Gila-Salt River	013N - 011W	S½N½	2		Mohave
AZ	Gila-Salt River	013N - 011W		16		Mohave
AZ	Gila-Salt River	013N - 011W		32		Mohave
AZ	Gila-Salt River	013N - 011W		36		Mohave
AZ	Gila-Salt River	014N - 011W	S½	2		Mohave
AZ	Gila-Salt River	014N - 011W	S½N½	2		Mohave
AZ	Gila-Salt River	014N - 011W		16		Mohave
AZ	Gila-Salt River	014N - 011W		32		Mohave
AZ	Gila-Salt River	014N - 011W		36		Mohave
AZ	Gila-Salt River	015N - 011W	SW¼	2		Mohave
AZ	Gila-Salt River	015N - 011W	S½N½	2		Mohave
AZ	Gila-Salt River	015N - 011W	N½SE¼	2		Mohave
AZ	Gila-Salt River	015N - 011W	SW¼SE¼	2		Mohave
AZ	Gila-Salt River	015N - 011W	N½	16		Mohave
AZ	Gila-Salt River	015N - 011W	NW¼SW¼	16		Mohave
AZ	Gila-Salt River	001N - 011W	E½SE¼	2		LA Paz
AZ	Gila-Salt River	001N - 011W	SE¼SE¼	32		LA Paz
AZ	Gila-Salt River	011S - 010W	SE¼SW¼	32		Pima
AZ	Gila-Salt River	015S - 009W	NW¼	36		Pima
AZ	Gila-Salt River	012N - 013W	Lot/Trct 1	2		Mohave
REMARKS: LOT 1 OF E HALF OF NE						
AZ	Gila-Salt River	012N - 013W	Lot/Trct 2	2		Mohave
REMARKS: LOT 2 OF W HALF OF NE						
AZ	Gila-Salt River	012N - 013W	Lot/Trct 3	2		Mohave
REMARKS: LOT 3 OF E HALF OF NW						
AZ	Gila-Salt River	012N - 013W	Lot/Trct 4	2		Mohave
REMARKS: LOT 4 OF W HALF OF NW						
AZ	Gila-Salt River	013N - 011W	Lot/Trct 1	2		Mohave
REMARKS: LOT 1 OF NENE						
AZ	Gila-Salt River	013N - 011W	Lot/Trct 2	2		Mohave
REMARKS: LOT 2 OF NENE						
AZ	Gila-Salt River	013N - 011W	Lot/Trct 3	2		Mohave
REMARKS: LOT 3 OF NENE						
AZ	Gila-Salt River	013N - 011W	Lot/Trct 4	2		Mohave
REMARKS: LOT 4 OF NENE						
AZ	Gila-Salt River	014N - 011W	Lot/Trct 1	2		Mohave
REMARKS: LOT 1 OF NENE						
AZ	Gila-Salt River	014N - 011W	Lot/Trct 2	2		Mohave
REMARKS: LOT 2 OF NENE						
AZ	Gila-Salt River	014N - 011W	Lot/Trct 3	2		Mohave
REMARKS: LOT 3 OF NENE						
AZ	Gila-Salt River	014N - 011W	Lot/Trct 4	2		Mohave
REMARKS: LOT 4 OF NENE						
AZ	Gila-Salt River	015N - 011W	Lot/Trct 1	2		Mohave
REMARKS: LOT 1 OF NENE						
AZ	Gila-Salt River	015N - 011W	Lot/Trct 2	2		Mohave
REMARKS: LOT 2 OF NENE						
AZ	Gila-Salt River	015N - 011W	Lot/Trct 3	2		Mohave
REMARKS: LOT 3 OF NENE						
AZ	Gila-Salt River	015N - 011W	Lot/Trct 4	2		Mohave
REMARKS: LOT 4 OF NENE						

U.S. DEPARTMENT OF THE INTERIOR
BUREAU OF LAND MANAGEMENT **General Land Office Records**

[Search Documents](#) | [Reference Center](#) | [Support](#) | [Shopping Cart](#)

BLM

[Search Documents](#) > [Patent Details](#)

Accession Nr: AZPHX 0077473 02 Document Type: Serial Patent State: Arizona Issue Date: 1/5/1942 Cancelled: No

Note: This record has not been checked against the legal land patent. We do not have an electronic image for this document.

[Patent Details](#) | [Patent Image](#) | [Related Documents](#) | [Printer Friendly](#)

Names On Document

USA
Military Rank: ---

Miscellaneous Information

Land Office:	Phoenix
US Reservations:	Yes
Mineral Reservations:	Yes
Tribe:	---
Militia:	---
State In Favor Of:	---
Authority:	June 28, 1934: Exchange-State Taylor Act (48 Stat. 1269)
General Remarks:	---

Document Numbers

Document Nr:	---
Misc. Doc. Nr:	---
BLM Serial Nr:	AZPHX 0077473 02
Indian Allot. Nr:	---
Coal Entry. Nr:	---

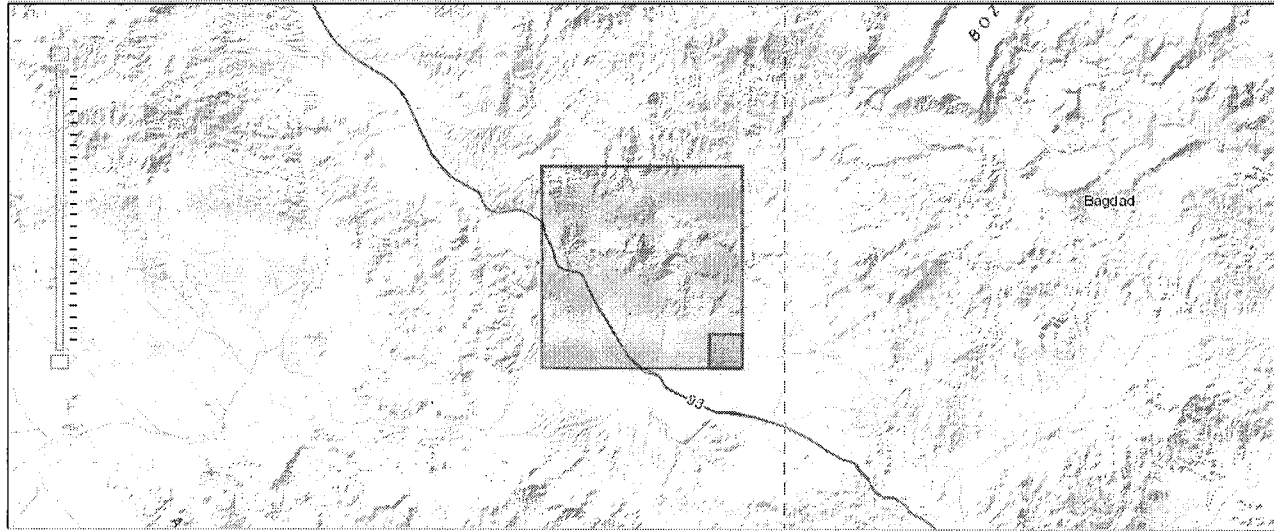
Survey Information

Total Acres:	6897.16
Survey Date:	---
Geographic Name:	---
Metes/Bounds:	No

Land Descriptions

Map	State	Meridian	Twp - Rng	Aliquots	Section	Survey #	County
<input type="checkbox"/>	AZ	Gila-Salt River	012N - 013W	5½	2		Mohave
<input type="checkbox"/>	AZ	Gila-Salt River	013N - 011W	5½	2		Mohave
<input type="checkbox"/>	AZ	Gila-Salt River	013N - 011W	5½N½	2		Mohave
<input type="checkbox"/>	AZ	Gila-Salt River	013N - 011W		16		Mohave
<input type="checkbox"/>	AZ	Gila-Salt River	013N - 011W		32		Mohave
<input type="checkbox"/>	AZ	Gila-Salt River	013N - 011W		36		Mohave
<input type="checkbox"/>	AZ	Gila-Salt River	014N - 011W	5½	2		Mohave
<input type="checkbox"/>	AZ	Gila-Salt River	014N - 011W	5½N½	2		Mohave
<input type="checkbox"/>	AZ	Gila-Salt River	014N - 011W		16		Mohave
<input type="checkbox"/>	AZ	Gila-Salt River	014N - 011W		32		Mohave
<input checked="" type="checkbox"/>	AZ	Gila-Salt River	014N - 011W		36		Mohave
<input type="checkbox"/>	AZ	Gila-Salt River	015N - 011W	SW¼	2		Mohave
<input type="checkbox"/>	AZ	Gila-Salt River	015N - 011W	5½N½	2		Mohave
<input type="checkbox"/>	AZ	Gila-Salt River	015N - 011W	N½SE¼	2		Mohave
<input type="checkbox"/>	AZ	Gila-Salt River	015N - 011W	SW¼SE¼	2		Mohave
<input type="checkbox"/>	AZ	Gila-Salt River	015N - 011W	N½	16		Mohave
<input type="checkbox"/>	AZ	Gila-Salt River	015N - 011W	NW¼SW¼	16		Mohave
<input type="checkbox"/>	AZ	Gila-Salt River	001N - 011W	E½SE¼	2		LA Paz
<input type="checkbox"/>	AZ	Gila-Salt River	001N - 011W	SE¼SE¼	32		LA Paz
<input type="checkbox"/>	AZ	Gila-Salt River	011S - 010W	SE¼SW¼	32		Pima
<input type="checkbox"/>	AZ	Gila-Salt River	015S - 009W	NW¼	36		Pima
<input type="checkbox"/>	AZ	Gila-Salt River	012N - 013W	Lot/Trct 1	2		Mohave
REMARKS: LOT 1 OF E HALF OF NE							
<input type="checkbox"/>	AZ	Gila-Salt River	012N - 013W	Lot/Trct 2	2		Mohave
REMARKS: LOT 2 OF W HALF OF NE							
<input type="checkbox"/>	AZ	Gila-Salt River	012N - 013W	Lot/Trct 3	2		Mohave
REMARKS: LOT 3 OF E HALF OF NW							
<input type="checkbox"/>	AZ	Gila-Salt River	012N - 013W	Lot/Trct 4	2		Mohave
REMARKS: LOT 4 OF W HALF OF NW							
<input type="checkbox"/>	AZ	Gila-Salt River	013N - 011W	Lot/Trct 1	2		Mohave
REMARKS: LOT 1 OF NENE							
<input type="checkbox"/>	AZ	Gila-Salt River	013N - 011W	Lot/Trct 2	2		Mohave
REMARKS: LOT 2 OF NNWE							
<input type="checkbox"/>	AZ	Gila-Salt River	013N - 011W	Lot/Trct 3	2		Mohave
REMARKS: LOT 3 OF NENW							
<input type="checkbox"/>	AZ	Gila-Salt River	013N - 011W	Lot/Trct 4	2		Mohave

<input type="checkbox"/>							
		REMARKS: LOT 4 OF NWNW					
<input type="checkbox"/>	AZ	Gila-Salt River	014N - 011W	Lot/Trct 1	2		Mohave
		REMARKS: LOT 1 OF NENE					
<input type="checkbox"/>	AZ	Gila-Salt River	014N - 011W	Lot/Trct 2	2		Mohave
		REMARKS: LOT 2 OF NWNW					
<input type="checkbox"/>	AZ	Gila-Salt River	014N - 011W	Lot/Trct 3	2		Mohave
		REMARKS: LOT 3 OF NENE					
<input type="checkbox"/>	AZ	Gila-Salt River	014N - 011W	Lot/Trct 4	2		Mohave
		REMARKS: LOT 4 OF NWNW					
<input type="checkbox"/>	AZ	Gila-Salt River	015N - 011W	Lot/Trct 1	2		Mohave
		REMARKS: LOT 1 OF NENE					
<input type="checkbox"/>	AZ	Gila-Salt River	015N - 011W	Lot/Trct 2	2		Mohave
		REMARKS: LOT 2 OF NWNW					
<input type="checkbox"/>	AZ	Gila-Salt River	015N - 011W	Lot/Trct 3	2		Mohave
		REMARKS: LOT 3 OF NENE					
<input type="checkbox"/>	AZ	Gila-Salt River	015N - 011W	Lot/Trct 4	2		Mohave
		REMARKS: LOT 4 OF NWNW					



[USA.GOV](#) | [No Fear Act](#) | [DDI](#) | [Disclaimer](#) | [About BLM](#) | [Notices](#) | [Get Adobe Reader](#)
[Privacy Policy](#) | [FOIA](#) | [Kids Policy](#) | [Contact Us](#) | [Accessibility](#) | [Site Map](#) | [Home](#)

Input Parameters for Geographic Report with Land

System Id = CR

Admin State = AZ

Geo State =

Casetype Begins With

Case Disp Txt = AUTHORIZED, CANCELLED, EXPIRED, PENDING, REJECTED, VOID, WITHDRAWN

Mer Twp Rng =

Section =

Mtrs = 14 0140N 0110W 023, 14 0140N 0110W 024, 14 0140N 0110W 025, 14 0140N 0110W 026, 14 0140N 0110W 035, 14 0140N 0110W 036, 14 0140N 0110W 999

Commodity =

Commodity Txt =

Pending Org =

Pend Org Decode =

Total Rows Returned: 2

RUN TIME: 01:56 PM

Adm State: AZ

UNITED STATES DEPARTMENT OF INTERIOR
BUREAU OF LAND MANAGEMENT
GEOGRAPHIC REPORT WITH LAND
Sorted by Serial Number

RUN DATE: 09/27/2017
Page 1 of 1

Serial Number: AZA 012037
Total Case Acres: 2,231.010

<u>Casetype</u>	<u>Case Disp</u>	14	0140N	0110W	<u>Sect</u>	<u>Sur Typ</u>	<u>Sur Num</u>	<u>Suff</u>	<u>Subdivision</u>	<u>Act Pend</u>
285007	AUTHORIZED				035	ALIQ			S2;	

Serial Number: AZAR 0035584
Total Case Acres: 0.100

<u>Casetype</u>	<u>Case Disp</u>	14	0140N	0110W	<u>Sect</u>	<u>Sur Typ</u>	<u>Sur Num</u>	<u>Suff</u>	<u>Subdivision</u>	<u>Act Pend</u>
285004	AUTHORIZED				035	ALIQ			N2SW,SESW,S2SE;	

VISIT US AT **USPS.COM**[®]
ORDER FREE SUPPLIES ONLINE

This Mailer is 100% Recyclable
Please Recycle



PRESS FIRMLY TO SEAL

PRESS FIRMLY TO SEAL



PS00001000016

Padded Flat Rate Envelope
EP14PE July 2013
ID: 9.5 x 12.5



**UNITED STATES
POSTAL SERVICE**

This packaging is the property of the U.S. Postal Service[®] and is provided solely for use in sending Priority Mail[®] shipments. Misuse may be a violation of federal law. This packaging is not for resale. EP14PE © U.S. Postal Service; July 2013; All rights reserved.

CERTIFIED MAIL



7017 0530 0001 0739 4724

PRI
★ MAIL ★

UNITED STATES POSTAGE
PITNEY BOWES
02 1P \$ 010.55⁰
0001677650 SEP 20 2017
MAILED FROM ZIP CODE 86401

PRIORITY
★ MAIL ★



VISIT US AT **USPS.COM**[®]
ORDER FREE SUPPLIES ONLINE

FROM:

Stephen McKay
1338 E. 5875 S.
South Ogden, Utah
84405

TO: BLM
One North Central Ave
Ste. 800
Phoenix, Az. 85004

RECEIVED
BLM AZ STATE OFFICE
2017 SEP 21 P 3:10
PHOENIX, ARIZONA

Label 228, March 2016

FOR DOMESTIC AND INTERNATIONAL USE